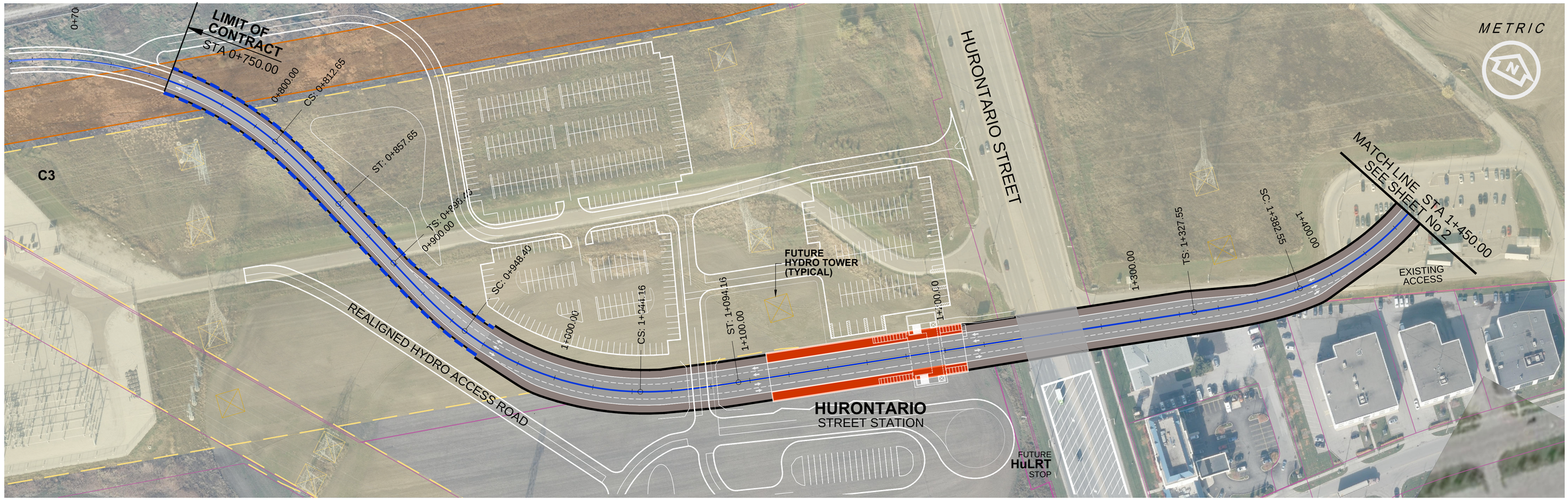

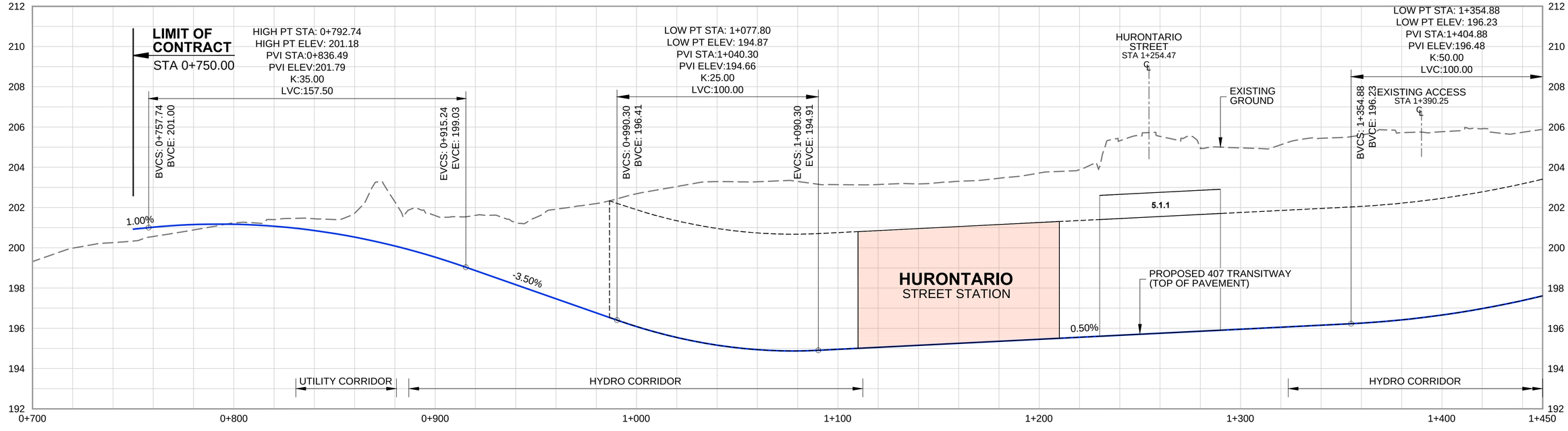

Ontario PARSONS IBI GROUP

SCALE

10m 0 20m
Horizontal
1m 0 2m
Vertical

LEGEND

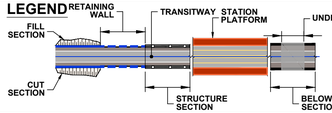

- TRANSIT MOVEMENT
- RAILWAY CORRIDOR
- EXISTING PROPERTY LINE
- WATER COURSE
- HYDRO TOWER
- HYDRO CORRIDOR
- UTILITY CORRIDOR
- E5 WATER CROSSING
- 5.1.1 STRUCTURE REFERENCE NUMBER

407 TRANSITWAY

WEST OF HURONTARIO STREET TO EAST OF HWY 400
G.W.P. 14-20001, CA 2014-E-0013
STA 0+750.00 TO STA 1+140.00

DRAWING SET
PLAN and PROFILE

PLATE
1

DATE
12/08/2017

DRAWING NAME: J:\TOR\602886 ON-MTO 407 TRANSITWY HURONTARIO-HWY 400\T15 General\03 - Drawings\6 - Plates\EPR Plates\CURRENT\407 TWS_PLATE_1.dwg
MODIFIED: Dec 14, 2017 3:52pm
CREATED: RM3

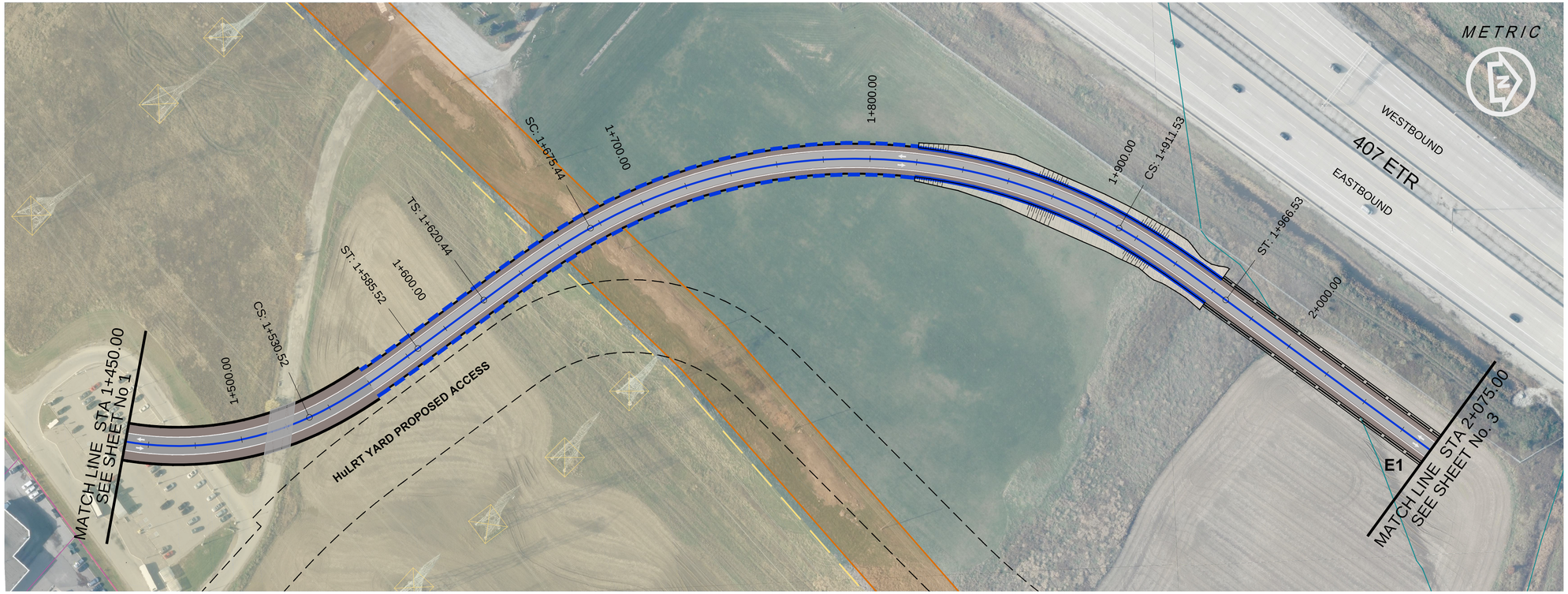

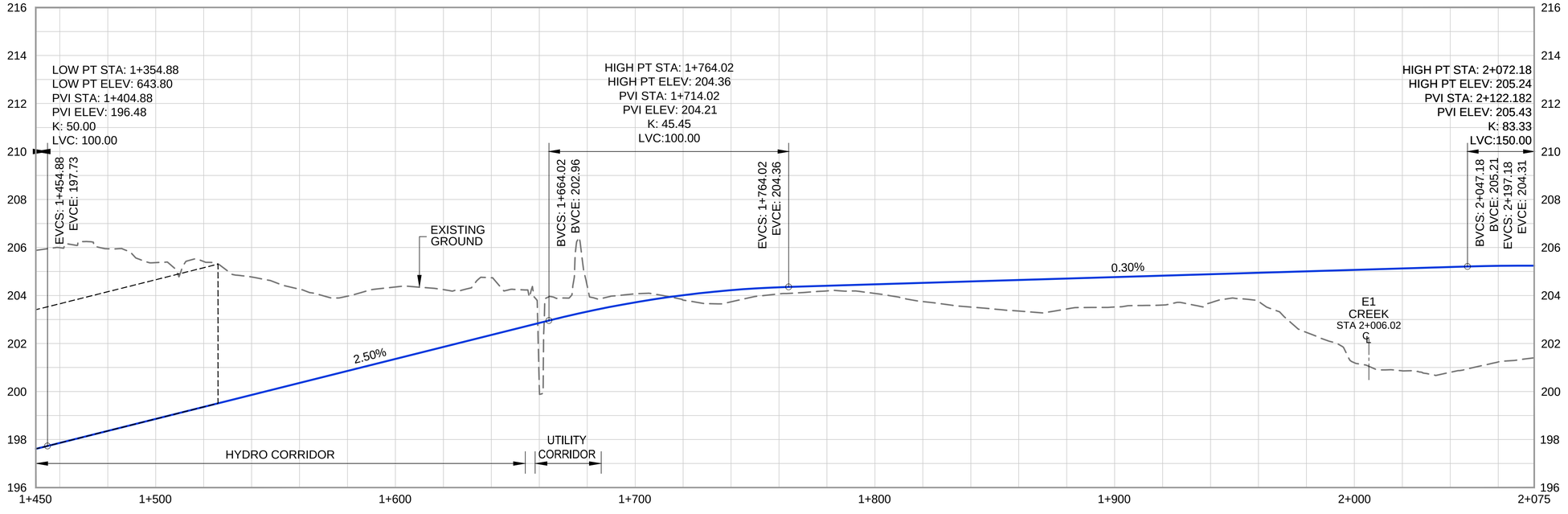

SCALE

10m 0 20m
Horizontal
1m 0 2m
Vertical

LEGEND

RETAINING WALL
FILL SECTION
CUT SECTION
TRANSITWAY
STATION PLATFORM
UNDERPASS
STRUCTURE SECTION
BELOW GRADE SECTION

TRANSIT MOVEMENT
RAILWAY CORRIDOR
EXISTING PROPERTY LINE
WATER COURSE
HYDRO TOWER
HYDRO CORRIDOR
UTILITY CORRIDOR
E5 WATER CROSSING
5.1.1 STRUCTURE REFERENCE NUMBER

407 TRANSITWAY

WEST OF HURONTARIO STREET TO EAST OF HWY 400
G.W.P. 14-20001, CA 2014-E-0013
STA 1+450.00 TO STA 2+075.00

DRAWING SET
PLAN and PROFILE

PLATE
2

DATE
12/08/2017

DRAWING NAME: J:\TOR\602899 ON-MTO 407 TRANSITWY HURONTARIO-HWY 400\T\5 General\03 - Drawings\6 - Plates\EPR Plates\CURRENT\407 TW3_PLATE_2.dwg
MODIFIED: Dec 14, 2017 3:53pm
CREATED: RM3

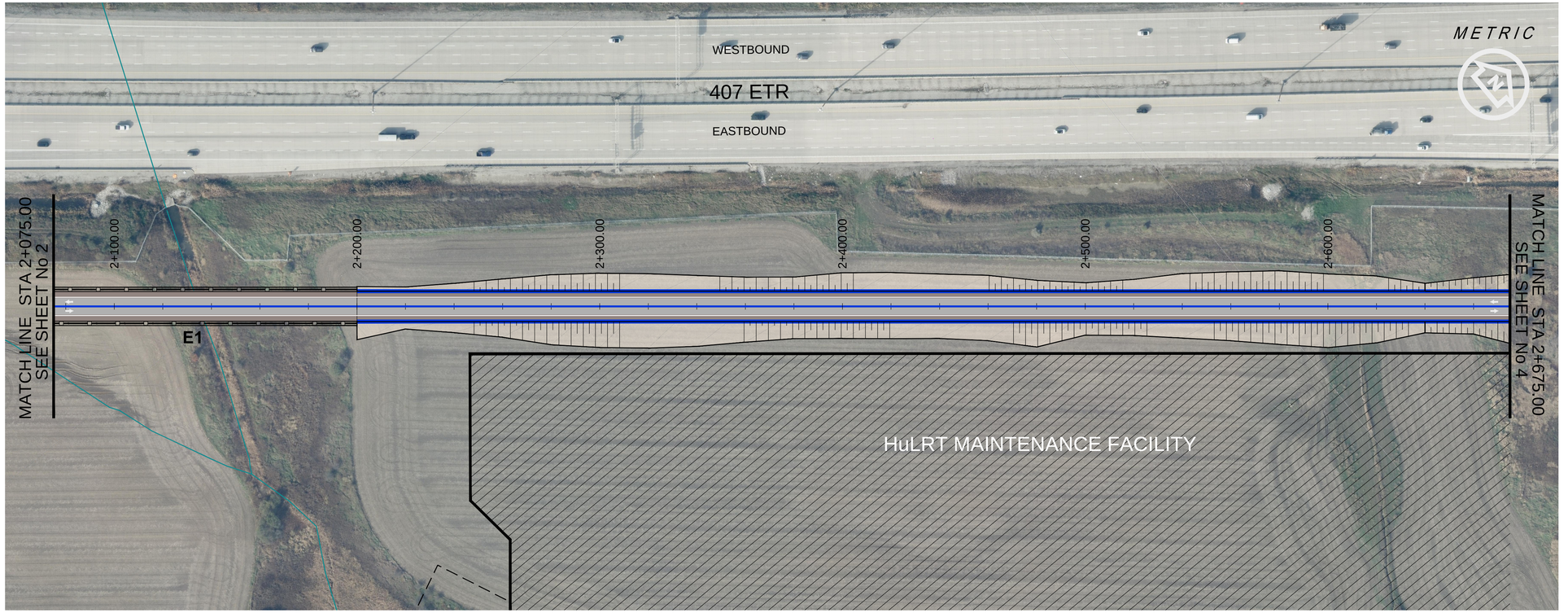

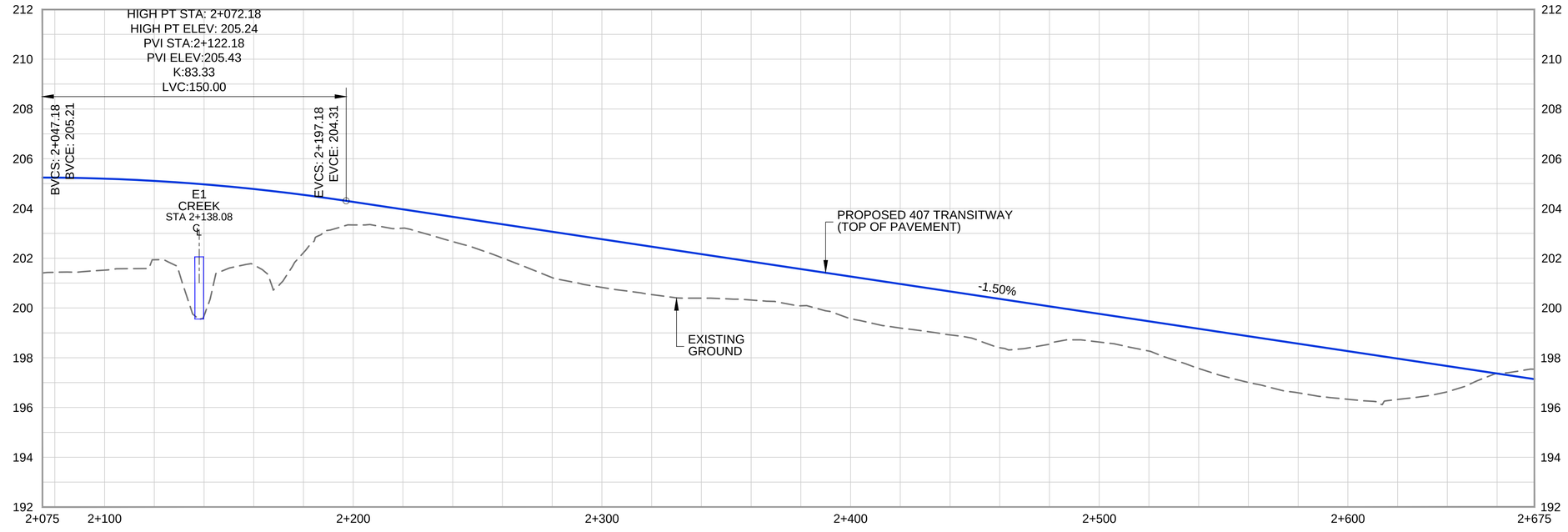

Ontario PARSONS IBI GROUP

SCALE

10m 0 20m
Horizontal
1m 0 2m
Vertical

LEGEND

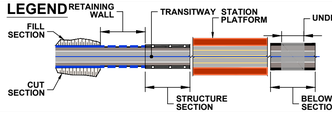

TRANSIT MOVEMENT
RAILWAY CORRIDOR
EXISTING PROPERTY LINE
WATER COURSE
HYDRO TOWER
HYDRO CORRIDOR
UTILITY CORRIDOR
E5 WATER CROSSING
5.1.1 STRUCTURE REFERENCE NUMBER

407 TRANSITWAY

WEST OF HURONTARIO STREET TO EAST OF HWY 400
G.W.P. 14-20001, CA 2014-E-0013
STA 2+075.00 TO STA 2+675.00

DRAWING SET
PLAN and PROFILE

PLATE
3

DATE
12/08/2017

DRAWING NAME: J:\TOR\602896 ON-MTO 407 TRANSITWAY HURONTARIO-HWY 400\T\S General\03 - Drawings\6 - Plates\EPR Plates\CURRENT\407 TW3_PLATE_3.dwg
MODIFIED: Dec 14, 2017 3:54pm
CREATED: RM3

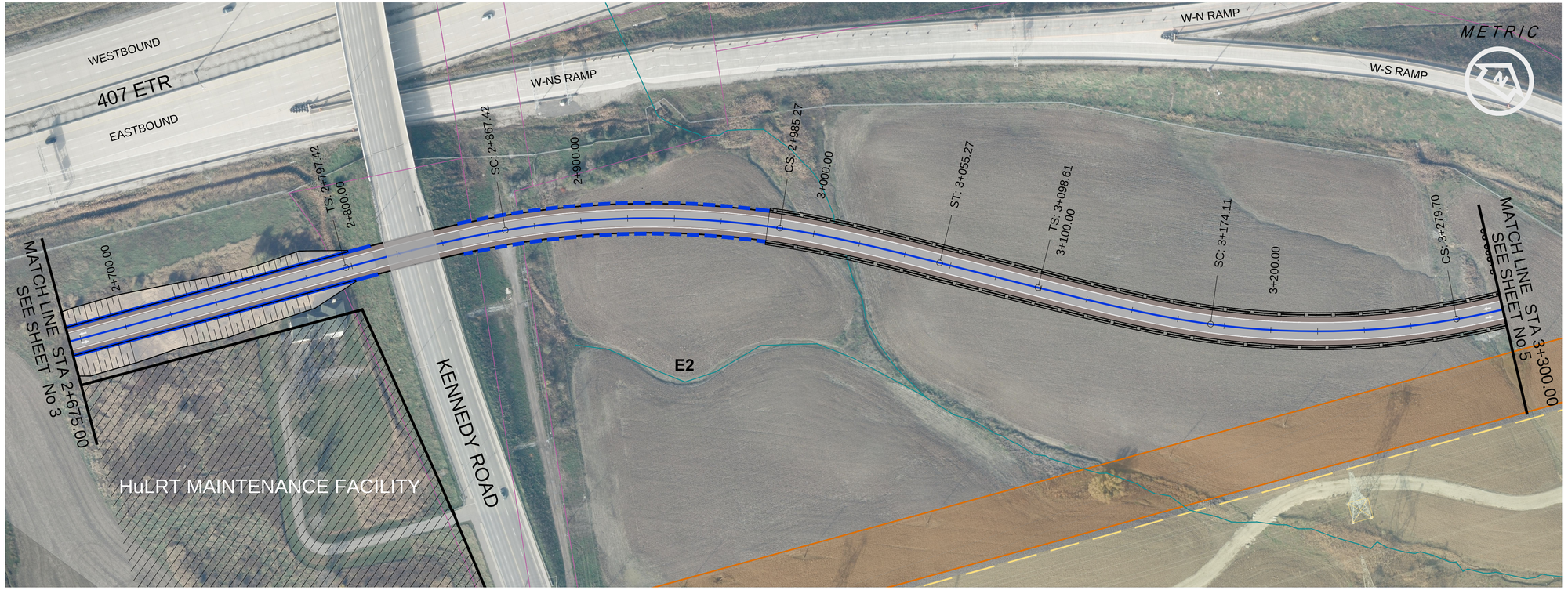

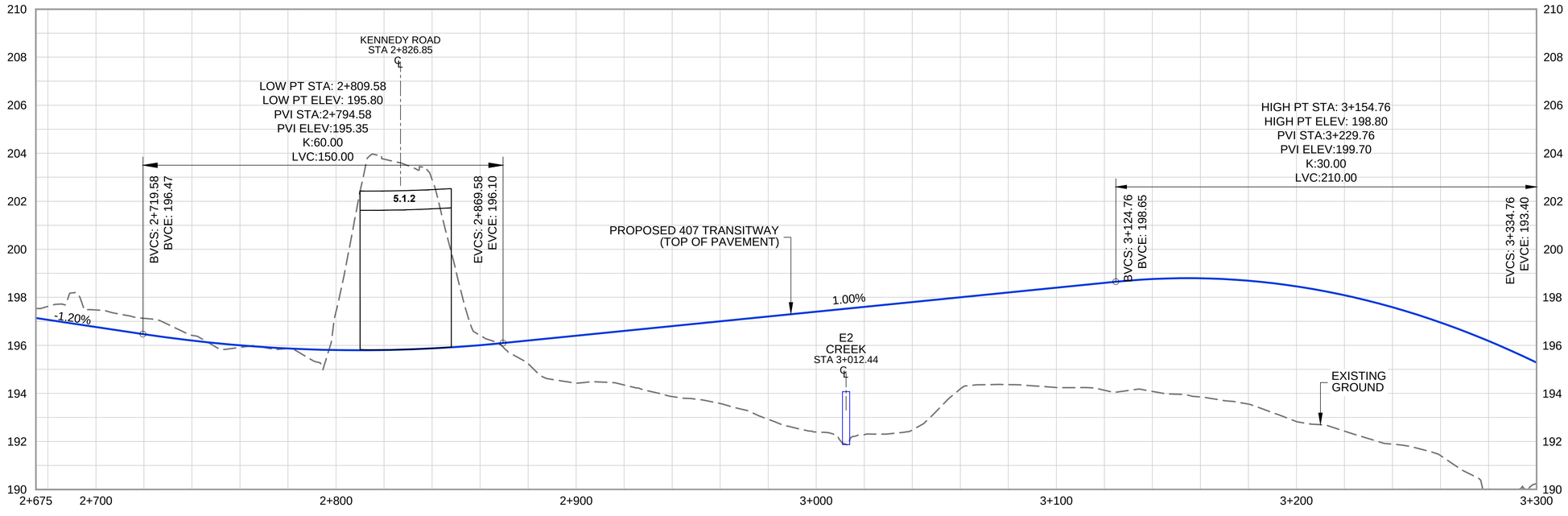

Ontario PARSONS IBI GROUP

SCALE

10m 0 20m
Horizontal
1m 0 2m
Vertical

LEGEND

RETAINING WALL
FILL SECTION
CUT SECTION
TRANSITWAY
STATION PLATFORM
STRUCTURE SECTION
UNDERPASS
BELOW GRADE SECTION

TRANSIT MOVEMENT
RAILWAY CORRIDOR
EXISTING PROPERTY LINE
WATER COURSE
HYDRO TOWER
HYDRO CORRIDOR
UTILITY CORRIDOR
E5 WATER CROSSING
5.1.1 STRUCTURE REFERENCE NUMBER

407 TRANSITWAY

WEST OF HURONTARIO STREET TO EAST OF HWY 400
G.W.P. 14-20001, CA 2014-E-0013
STA 2+675.00 TO STA 3+300.00

DRAWING SET
PLAN and PROFILE

PLATE
4

DATE
12/08/2017

DRAWING NAME: J:\TOR\602899 ON-MTO 407 TRANSITWY HURONTARIO-HWY 400\T\5 General\03 - Drawings\6 - Plates\EPR Plates\CURRENT\407 TW3_PLATE_4.dwg
MODIFIED: Dec 14, 2017 3:59pm
CREATED: RM3

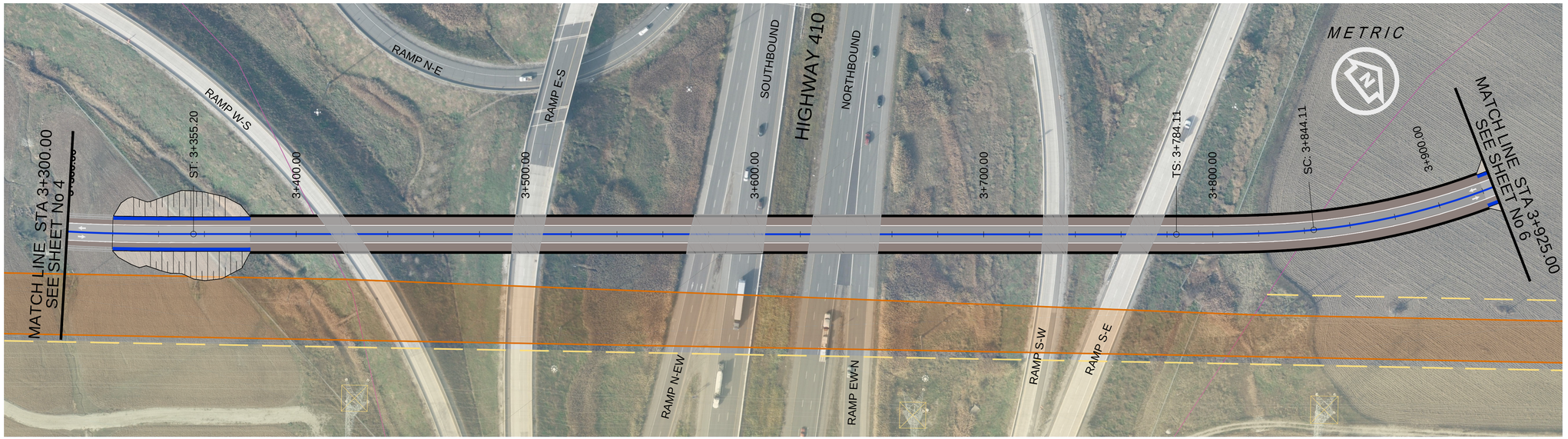

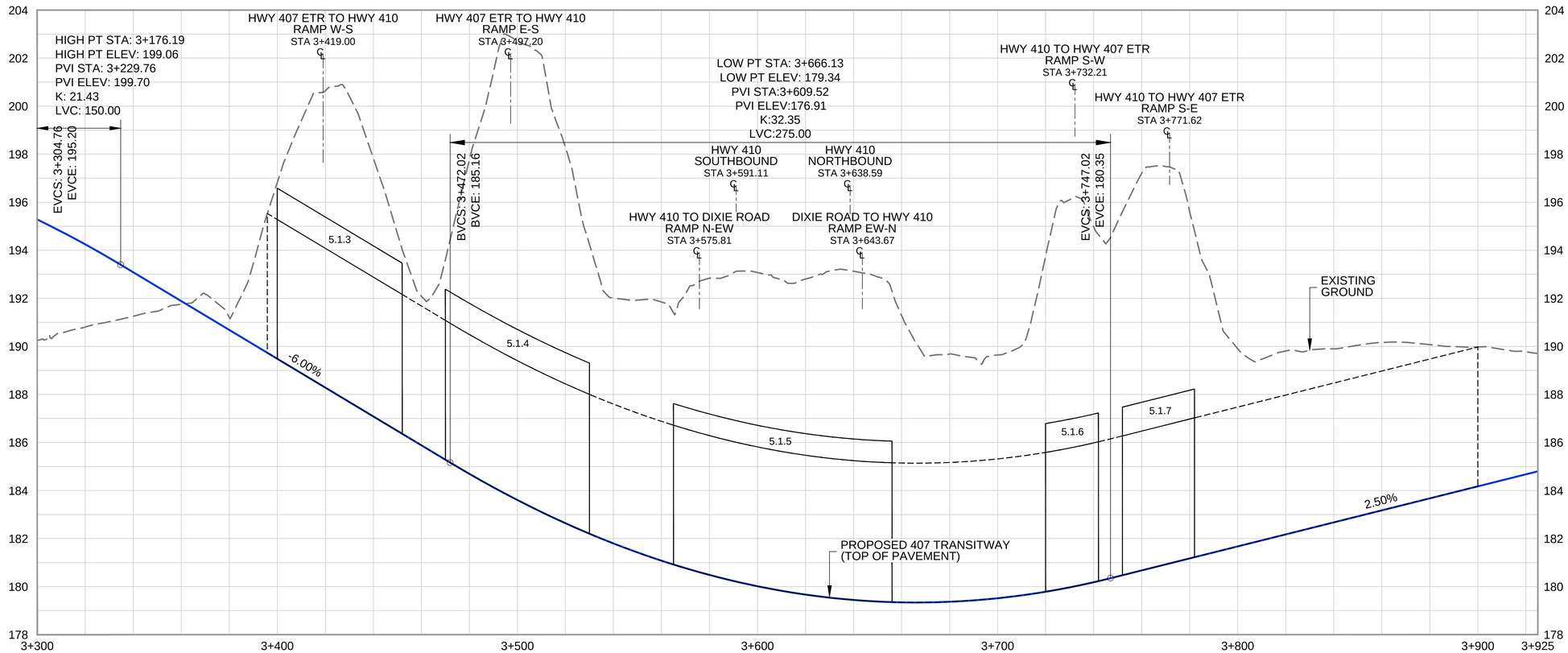

Ontario PARSONS IBI GROUP

SCALE

10m 0 20m
Horizontal
1m 0 2m
Vertical

LEGEND

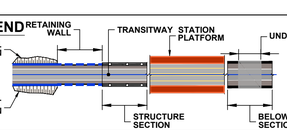

- TRANSIT MOVEMENT
- RAILWAY CORRIDOR
- EXISTING PROPERTY LINE
- WATER COURSE
- HYDRO TOWER
- HYDRO CORRIDOR
- UTILITY CORRIDOR
- E5 WATER CROSSING
- 5.1.1 STRUCTURE REFERENCE NUMBER

407 TRANSITWAY

WEST OF HURONTARIO STREET TO EAST OF HWY 400
G.W.P. 14-20001, CA 2014-E-0013
STA 3+300.00 TO STA 3+925.00

DRAWING SET
PLAN and PROFILE

PLATE
5

DATE
12/08/2017

DRAWING NAME: J:\TOR\602896 ON-MTO 407 TRANSITWY HURONTARIO-HWY 400\TTG General\03 - Drawings\6 - Plates\EPR Plates\CURRENT\407 TW3_PLATE_5.dwg
MODIFIED: Dec 14, 2017 3:37pm
CREATED: RM3

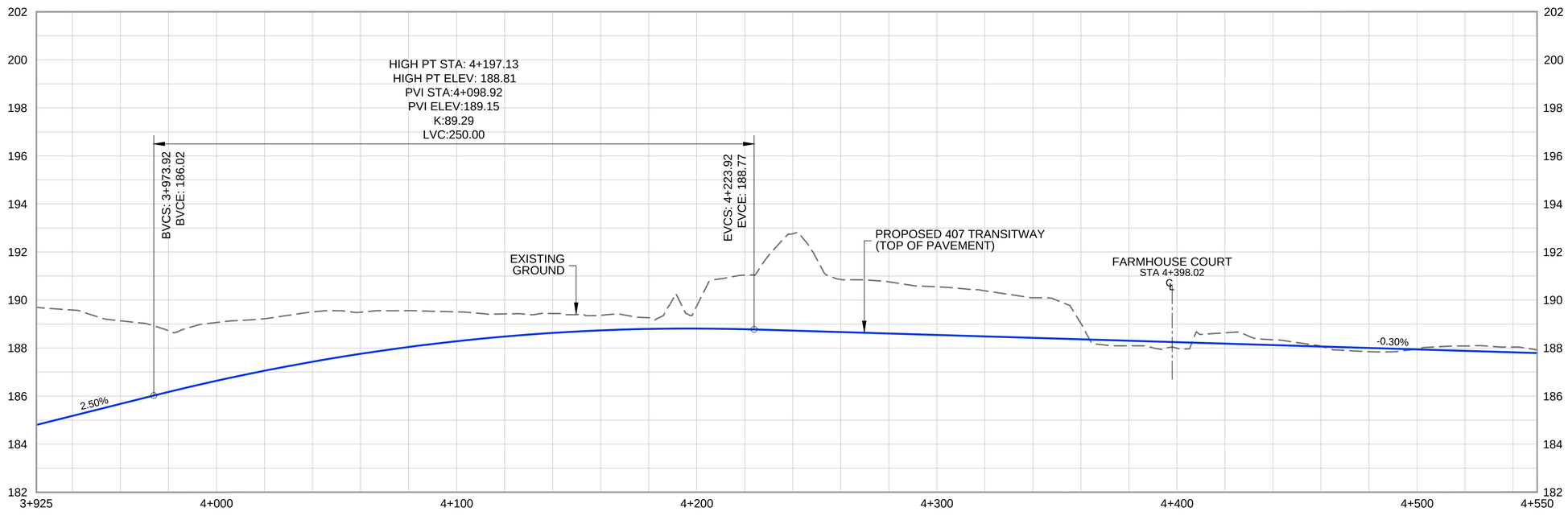

Ontario PARSONS IBI GROUP

SCALE

10m 0 20m
Horizontal
1m 0 2m
Vertical

LEGEND

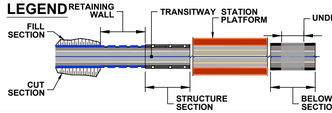

- TRANSIT MOVEMENT
- RAILWAY CORRIDOR
- EXISTING PROPERTY LINE
- WATER COURSE
- HYDRO TOWER
- HYDRO CORRIDOR
- UTILITY CORRIDOR
- E5 WATER CROSSING
- 5.1.1 STRUCTURE REFERENCE NUMBER

407 TRANSITWAY

WEST OF HURONTARIO STREET TO EAST OF HWY 400
G.W.P. 14-20001, CA 2014-E-0013
STA 3+925.00 TO STA 4+550.00

DRAWING SET
PLAN and PROFILE

PLATE
6

DATE
12/08/2017

DRAWING NAME: J:\TOR\602899 ON-MTO 407 TRANSITWY HURONTARIO-HWY 400\T15 General\03 - Drawings\6 - Plates\EPR Plates\CURRENT\407 TW3_PLATE_6.dwg
MODIFIED: Dec 14, 2017 3:58pm
CREATED: RM3

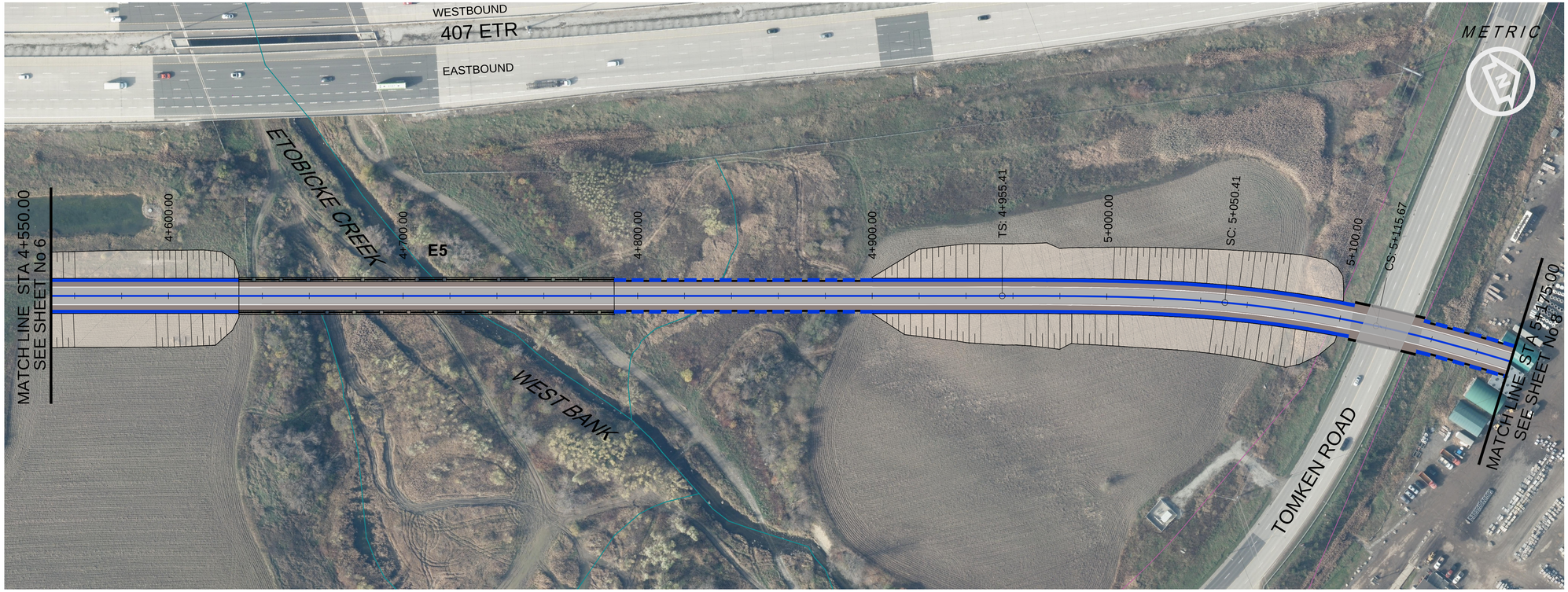

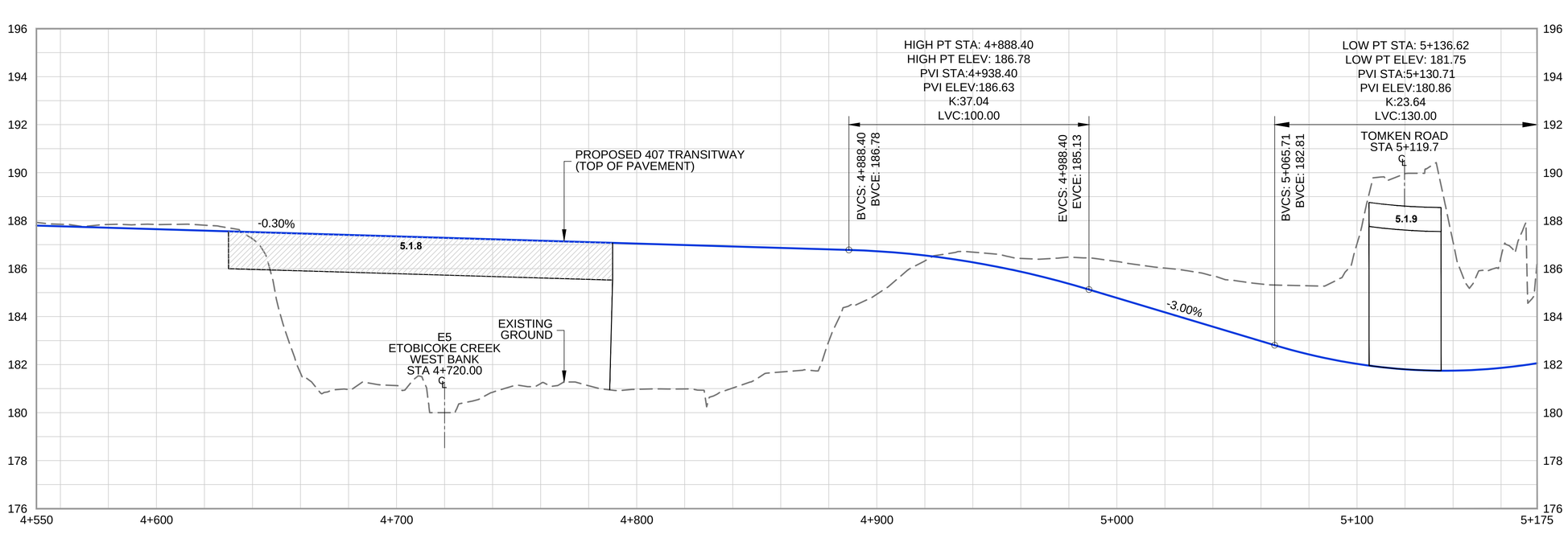

Ontario PARSONS IBI GROUP

SCALE

10m 0 20m
Horizontal
1m 0 2m
Vertical

LEGEND

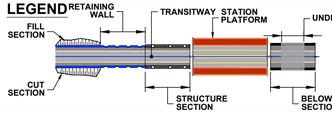

- TRANSIT MOVEMENT
- RAILWAY CORRIDOR
- EXISTING PROPERTY LINE
- WATER COURSE
- HYDRO TOWER
- HYDRO CORRIDOR
- UTILITY CORRIDOR
- E5 WATER CROSSING
- 5.1.1 STRUCTURE REFERENCE NUMBER

407 TRANSITWAY

WEST OF HURONTARIO STREET TO EAST OF HWY 400
G.W.P. 14-20001, CA 2014-E-0013
STA 4+550.00 TO STA 5+175.00

DRAWING SET
PLAN and PROFILE

PLATE
7

DATE
12/08/2017

DRAWING NAME: J:\TOR\602899 ON-MTO 407 TRANSITWY HURONTARIO-HWY 400\T15 General\03 - Drawings\6 - Plates\EPR Plates\CURRENT\407 TW3_PLATE_7.dwg
MODIFIED: Dec 14, 2017 3:59pm
CREATED: RM3

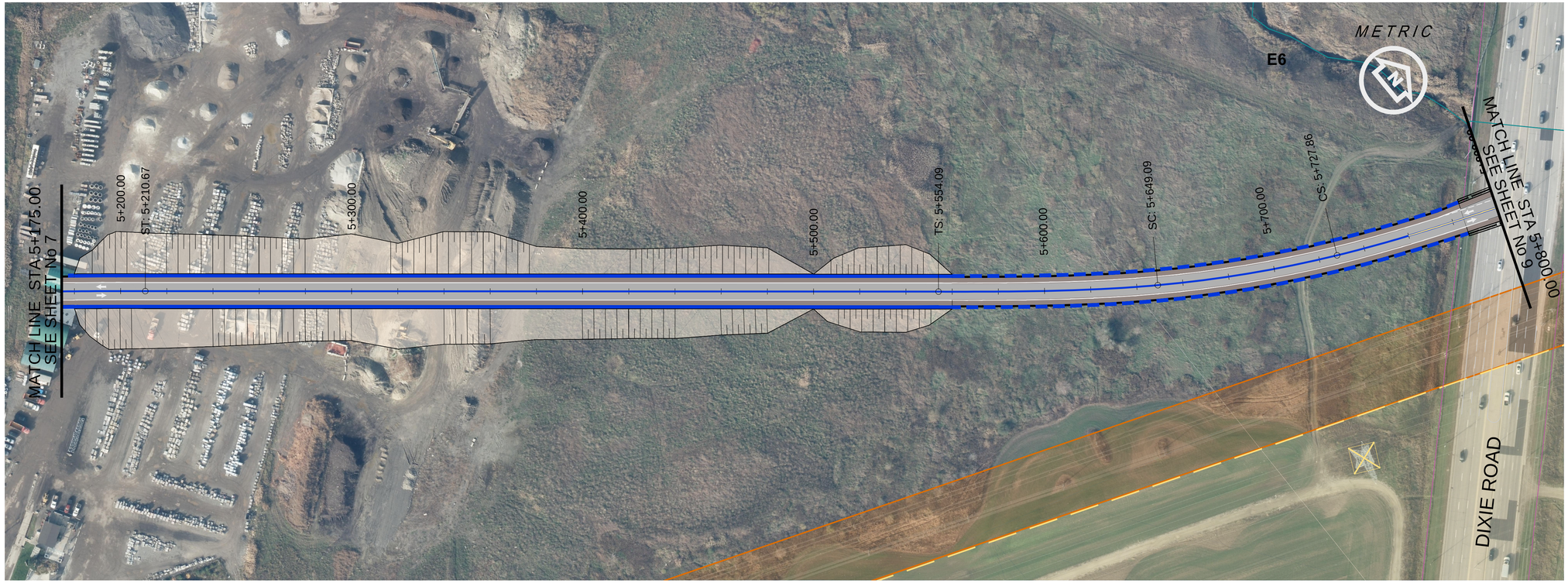

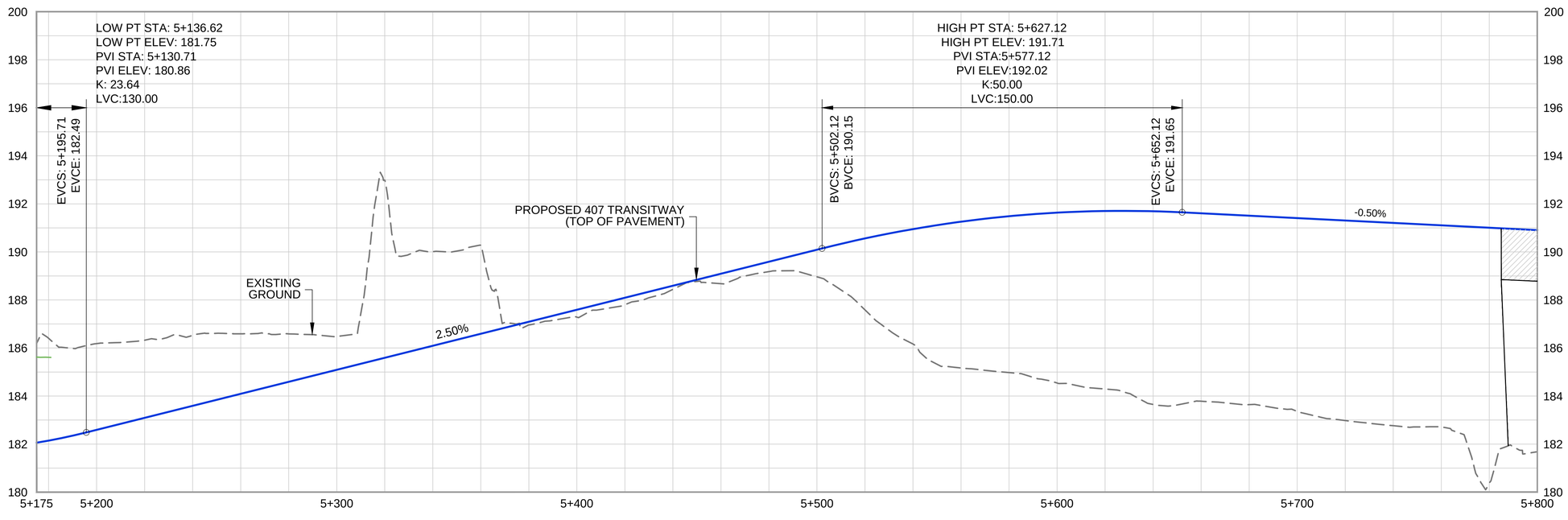

Ontario PARSONS IBI GROUP

SCALE

10m 0 20m
Horizontal
1m 0 2m
Vertical

LEGEND

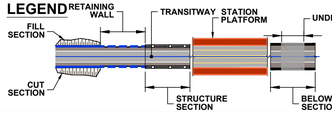

- TRANSIT MOVEMENT
- RAILWAY CORRIDOR
- EXISTING PROPERTY LINE
- WATER COURSE
- HYDRO TOWER
- HYDRO CORRIDOR
- UTILITY CORRIDOR
- E5 WATER CROSSING
- 5.1.1 STRUCTURE REFERENCE NUMBER

407 TRANSITWAY

WEST OF HURONTARIO STREET TO EAST OF HWY 400
G.W.P. 14-20001, CA 2014-E-0013
STA 5+175.00 TO STA 5+800.00

DRAWING SET
PLAN and PROFILE

PLATE
8

DATE
12/08/2017

DRAWING NAME: J:\TOR\602899 ON-MTO 407 TRANSITWY HURONTARIO-HWY 400\T\5 General\03 - Drawings\6 - Plates\EPR Plates\CURRENT\407 TW3_PLATE_8.dwg
MODIFIED: Dec 14, 2017 4:09pm
CREATED: RM3

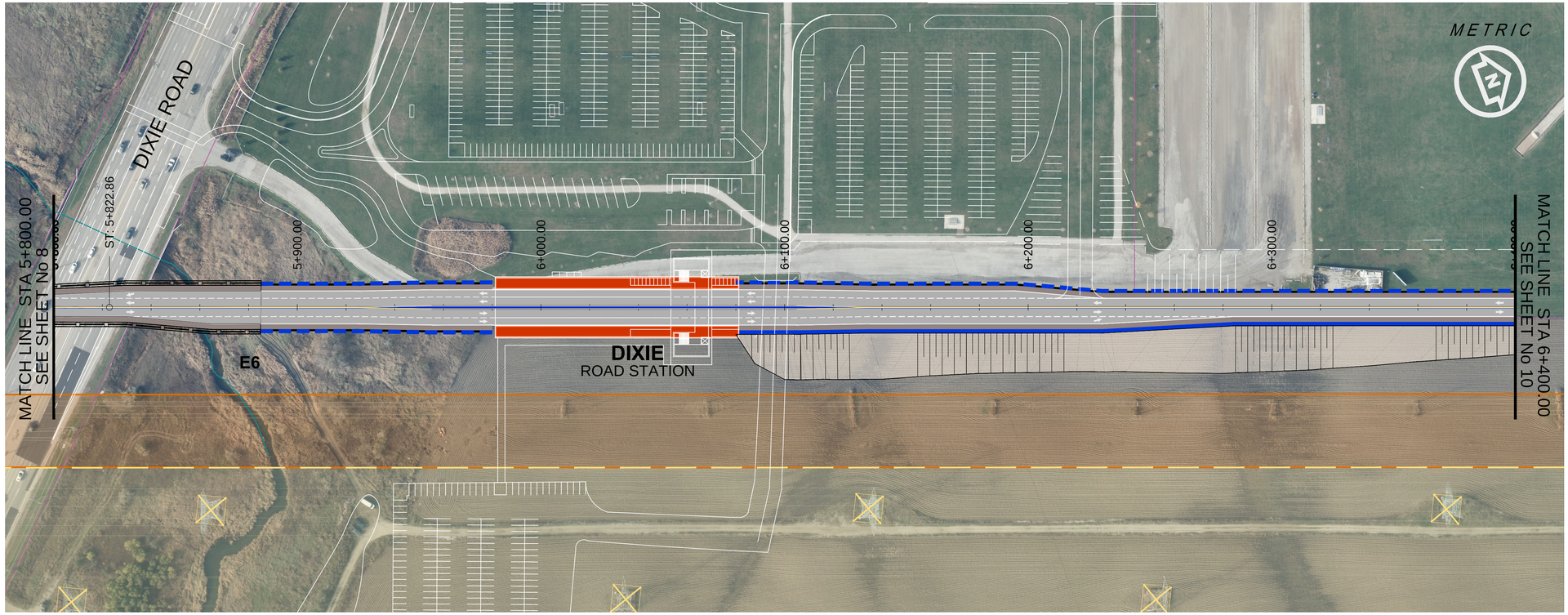

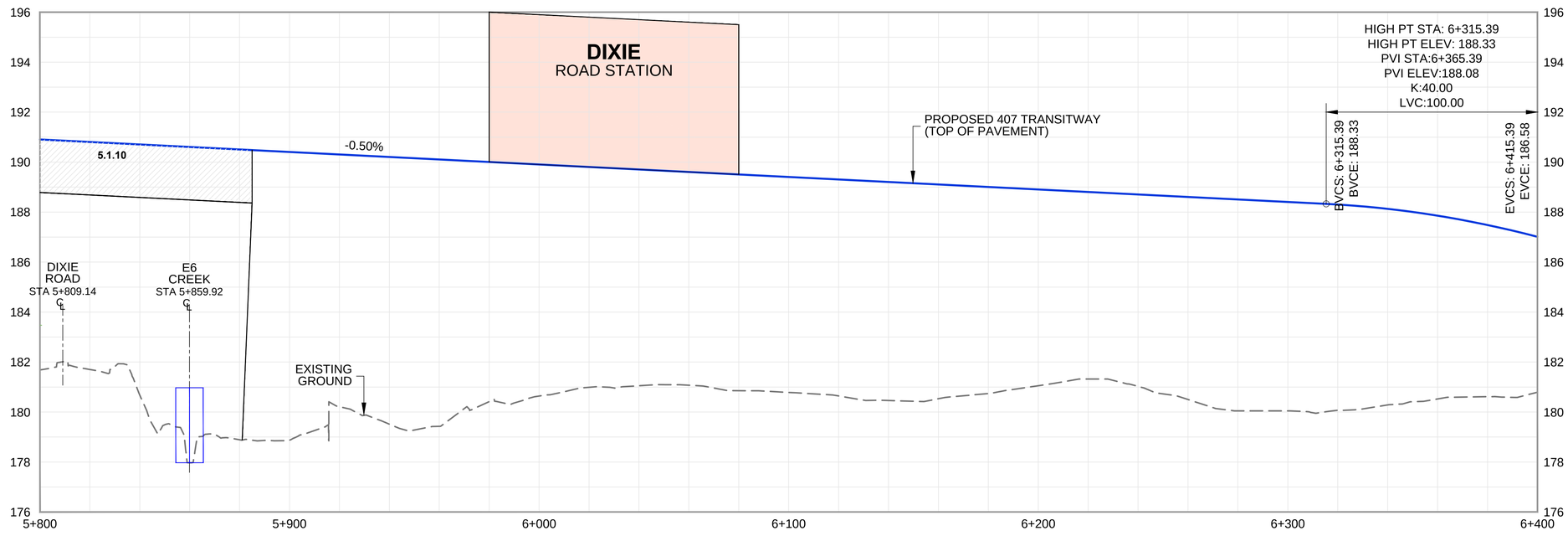

Ontario PARSONS IBI GROUP

SCALE

10m 0 20m
Horizontal
1m 0 2m
Vertical

LEGEND

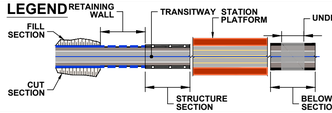

TRANSIT MOVEMENT
RAILWAY CORRIDOR
EXISTING PROPERTY LINE
WATER COURSE
HYDRO TOWER
HYDRO CORRIDOR
UTILITY CORRIDOR
E5 WATER CROSSING
5.1.1 STRUCTURE REFERENCE NUMBER

407 TRANSITWAY

WEST OF HURONTARIO STREET TO EAST OF HWY 400
G.W.P. 14-20001, CA 2014-E-0013
STA 5+800.00 TO STA 6+400.00

DRAWING SET
PLAN and PROFILE

PLATE
9

DATE
12/08/2017

DRAWING NAME: J:\TOR\602899 ON-MTO 407 TRANSITWY HURONTARIO-HWY 400\T\5 General\03 - Drawings\6 - Plates\EPR Plates\CURRENT\407 TW3_PLATE_9.dwg
MODIFIED: Dec 14, 2017 4:45pm
CREATED: RM3

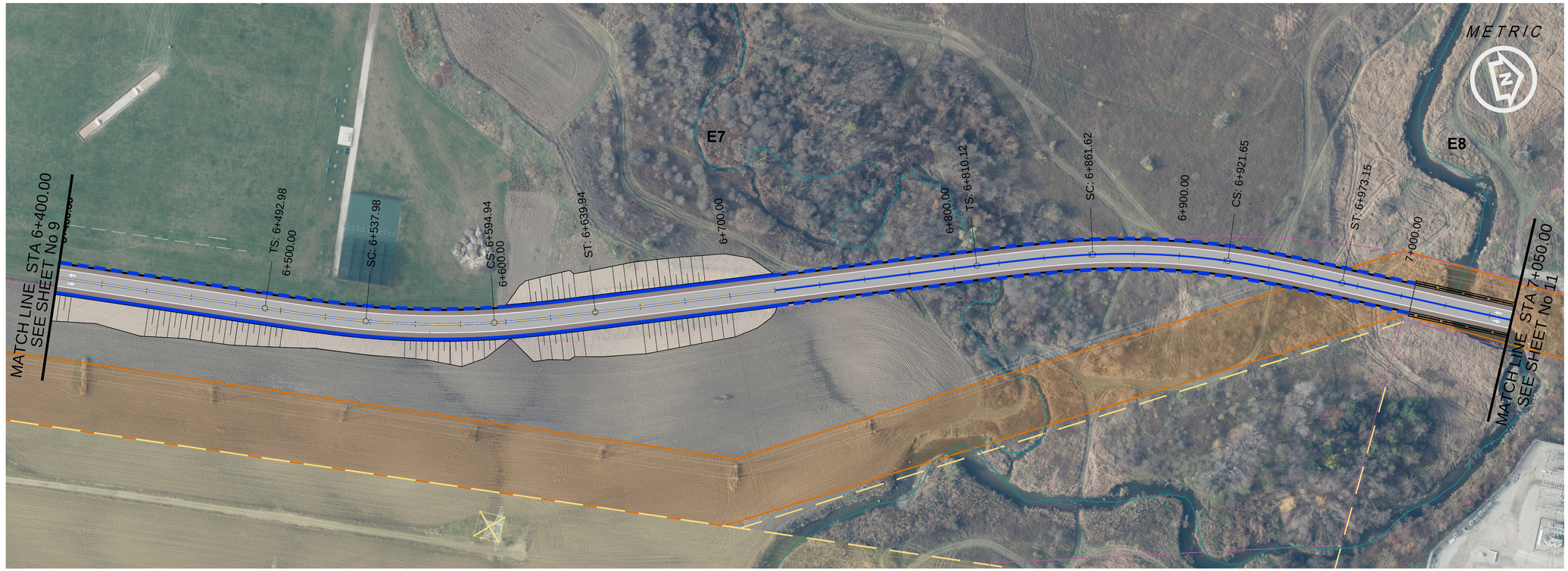

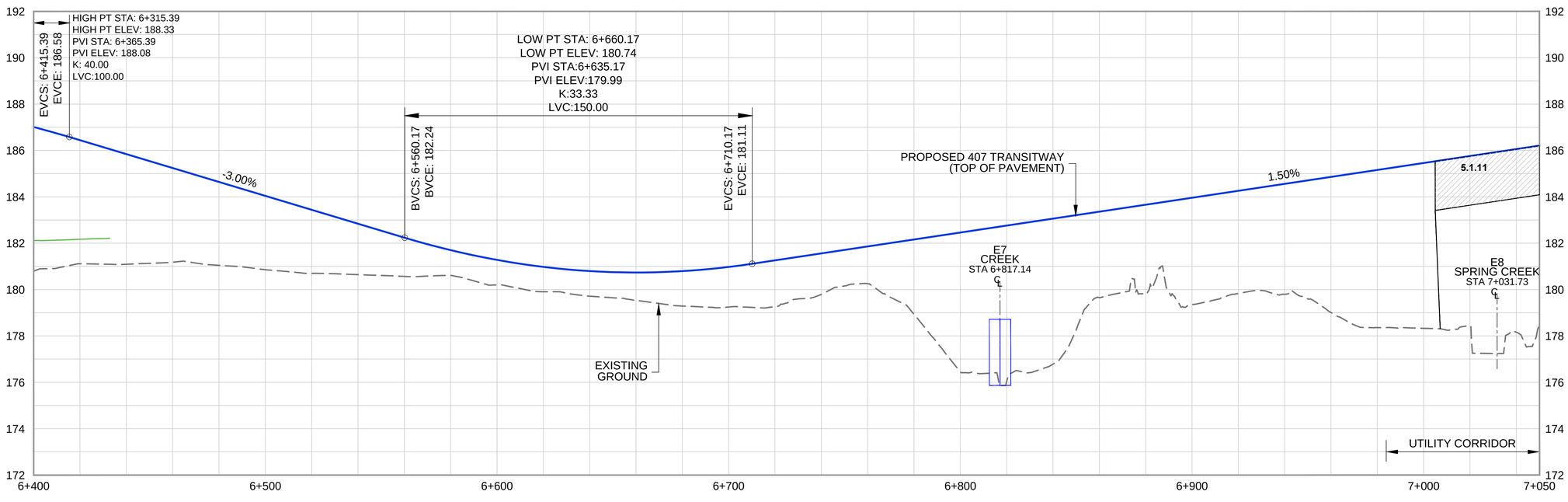

PARSONS

IBI GROUP

SCALE

10m 0 20m
Horizontal
1m 0 2m
Vertical

LEGEND

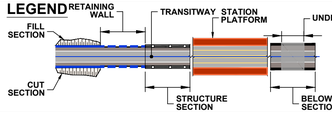

- TRANSIT MOVEMENT
- RAILWAY CORRIDOR
- EXISTING PROPERTY LINE
- WATER COURSE
- HYDRO TOWER
- HYDRO CORRIDOR
- UTILITY CORRIDOR
- E5 WATER CROSSING
- 5.1.1 STRUCTURE REFERENCE NUMBER

407 TRANSITWAY

WEST OF HURONTARIO STREET TO EAST OF HWY 400
G.W.P. 14-20001, CA 2014-E-0013
STA 6+400.00 TO STA 7+050.00

DRAWING SET
PLAN and PROFILE

PLATE
10

DATE
12/08/2017

DRAWING NAME: J:\TOR\602896 ON-MTO 407 TRANSITWY HURONTARIO-HWY 400\T\5 General\03 - Drawings\6 - Plates\EPR Plates\CURRENT\407 TW3_PLATE_10.dwg
MODIFIED: Dec 14, 2017 4:03pm
CREATED: RM3

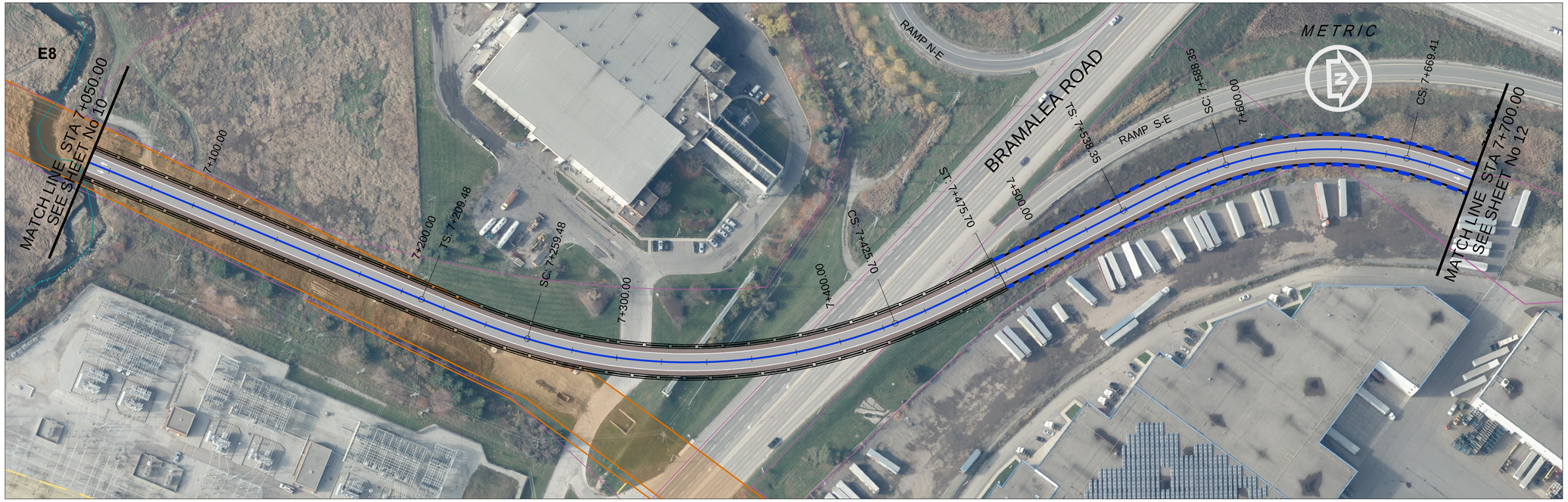

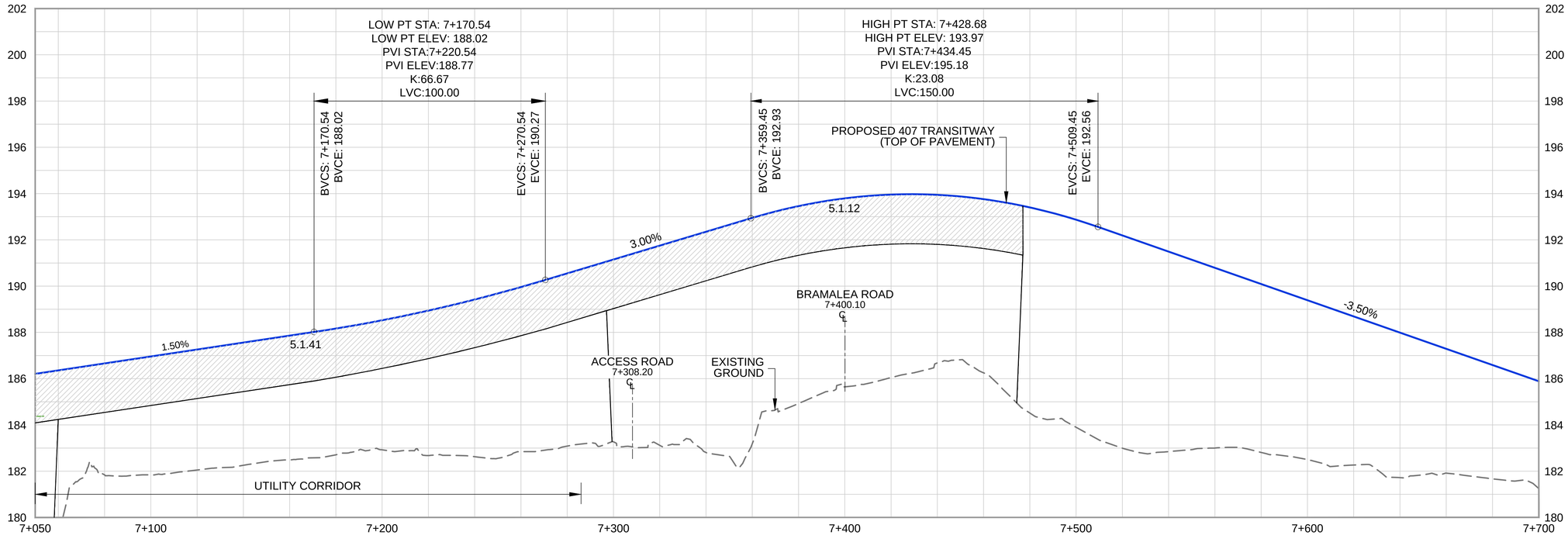

Ontario PARSONS IBI GROUP

SCALE

10m 0 20m
Horizontal
1m 0 2m
Vertical

LEGEND

RETAINING WALL
FILL SECTION
CUT SECTION
TRANSITWAY STATION PLATFORM
STRUCTURE SECTION
UNDERPASS
BELOW GRADE SECTION

TRANSIT MOVEMENT
RAILWAY CORRIDOR
EXISTING PROPERTY LINE
WATER COURSE
HYDRO TOWER
HYDRO CORRIDOR
UTILITY CORRIDOR
E5 WATER CROSSING
5.1.1 STRUCTURE REFERENCE NUMBER

407 TRANSITWAY

WEST OF HURONTARIO STREET TO EAST OF HWY 400
G.W.P. 14-20001, CA 2014-E-0013
STA 7+050.00 TO STA 7+700.00

DRAWING SET
PLAN and PROFILE

PLATE
11

DATE
12/08/2017

DRAWING NAME: J:\TOR\602896 ON-MTO 407 TRANSITWY HURONTARIO-HWY 400\TTG General\03 - Drawings\6 - Plates\EPR Plates\CURRENT\407 TW3_PLATE_11.dwg
MODIFIED: Dec 14, 2017 4:04pm
CREATED: RM3

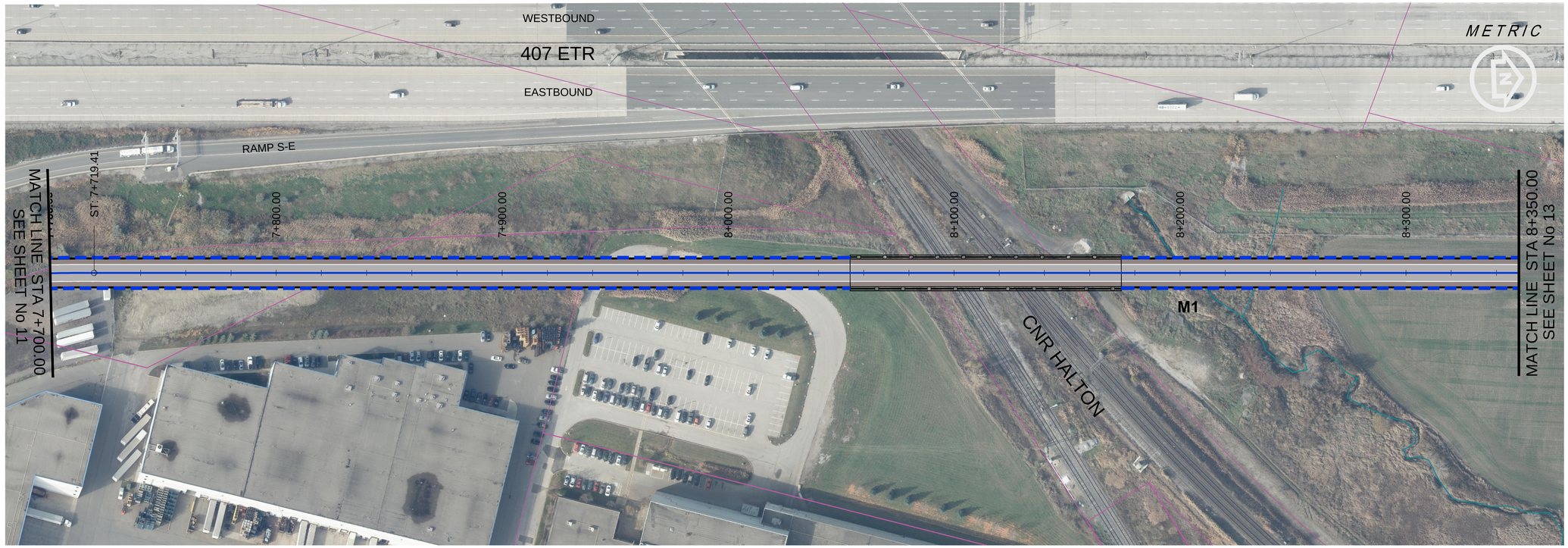

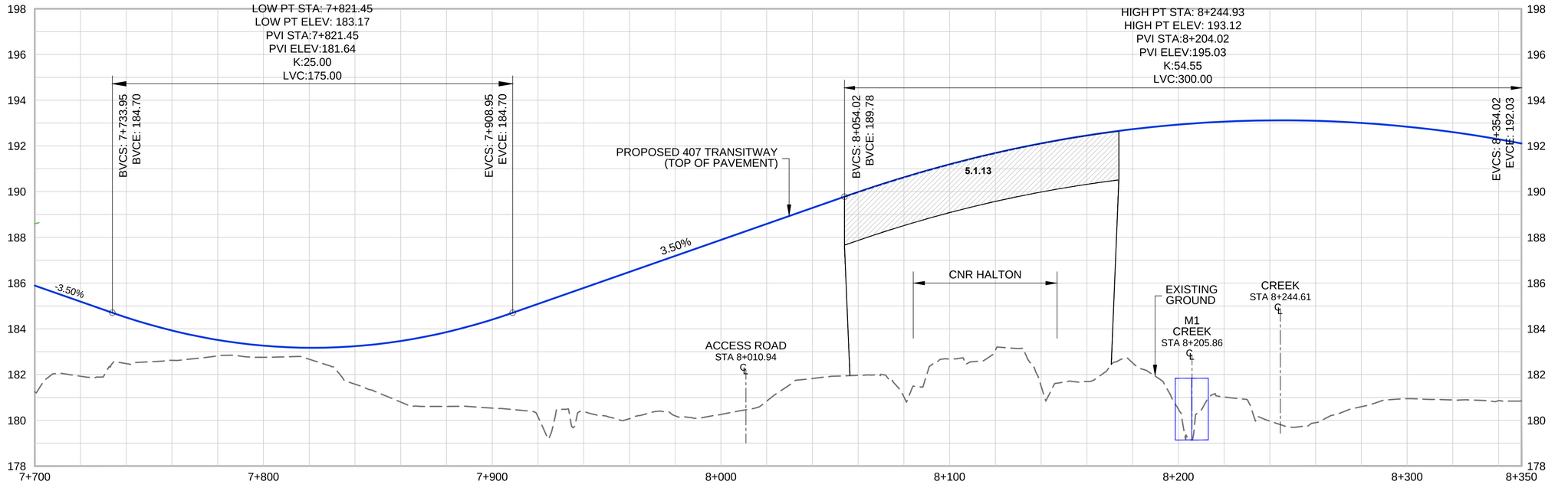

Ontario PARSONS IBI GROUP

SCALE

10m 0 20m
Horizontal
1m 0 2m
Vertical

LEGEND

RETAINING WALL
FILL SECTION
TRANSITWAY
STATION PLATFORM
UNDERPASS
CUT SECTION
STRUCTURE SECTION
BELOW GRADE SECTION

TRANSIT MOVEMENT
RAILWAY CORRIDOR
EXISTING PROPERTY LINE
WATER COURSE
HYDRO TOWER
HYDRO CORRIDOR
UTILITY CORRIDOR
E5 WATER CROSSING
5.1.1 STRUCTURE REFERENCE NUMBER

407 TRANSITWAY

WEST OF HURONTARIO STREET TO EAST OF HWY 400
G.W.P. 14-20001, CA 2014-E-0013
STA 7+700.00 TO STA 8+350.00

DRAWING SET
PLAN and PROFILE

PLATE
12

DATE
12/08/2017

DRAWING NAME: J:\TOR\602896 ON-MTO 407 TRANSITWY HURONTARIO-HWY 400\TI\5 General\03 - Drawings\6 - Plates\EPR Plates\CURRENT\407 TWS_PLATE_12.dwg
MODIFIED: Dec 14, 2017 4:05pm
CREATED: RM3

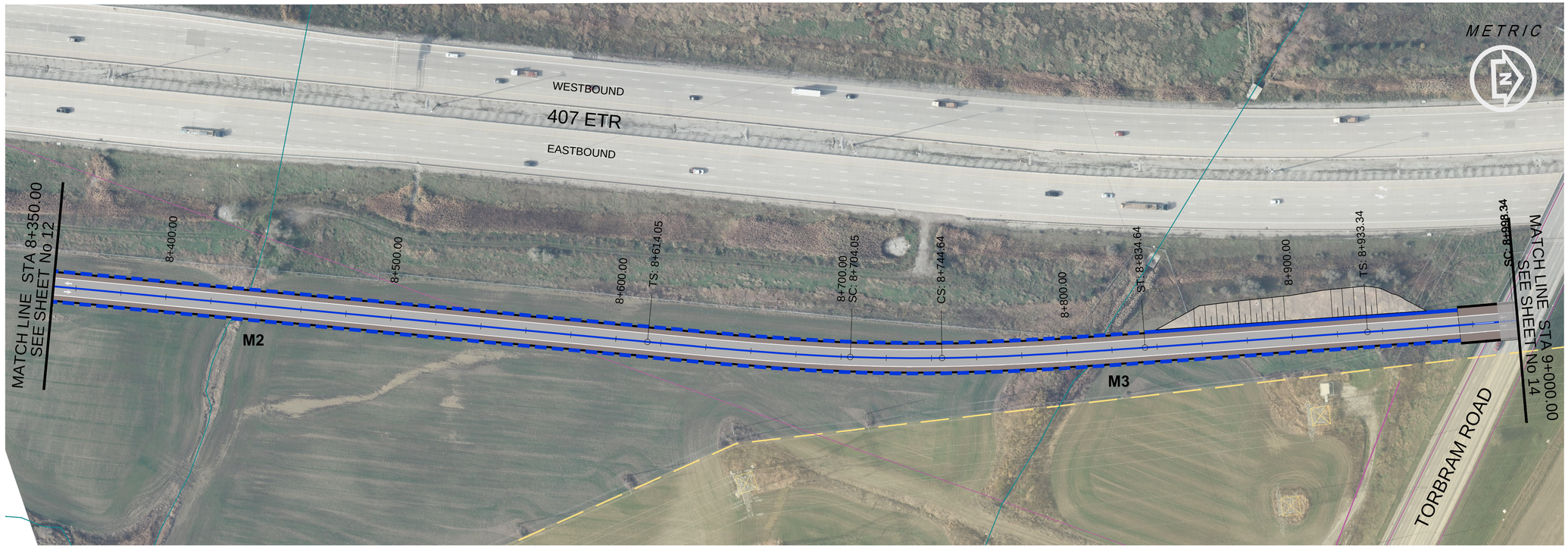

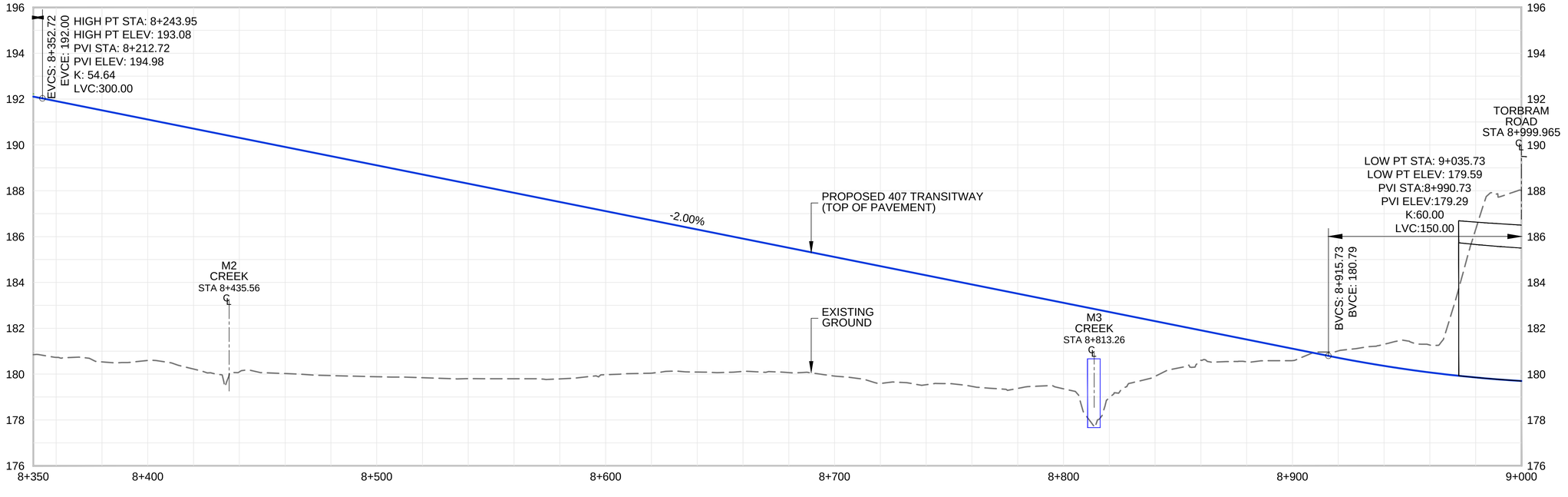

PARSONS

SCALE
10m 0 20m
Horizontal
1m 0 2m
Vertical

LEGEND
RETAINING WALL
FILL SECTION
CUT SECTION
TRANSITWAY
STATION PLATFORM
UNDERPASS
STRUCTURE SECTION
BELOW GRADE SECTION
TRANSIT MOVEMENT
RAILWAY CORRIDOR
EXISTING PROPERTY LINE
WATER COURSE
HYDRO TOWER
HYDRO CORRIDOR
UTILITY CORRIDOR
E5 WATER CROSSING
5.1.1 STRUCTURE REFERENCE NUMBER

407 TRANSITWAY

WEST OF HURONTARIO STREET TO EAST OF HWY 400
G.W.P. 14-20001, CA 2014-E-0013
STA 8+350.00 TO STA 9+000.00

DRAWING SET
PLAN and PROFILE

PLATE
13

DATE
12/08/2017

DRAWING NAME: J:\TOR\602896 ON-MTO 407 TRANSITWY HURONTARIO-HWY 400\TI\5 General\03 - Drawings\6 - Plates\EPR Plates\CURRENT\407 TWS_PLATE_13.dwg
MODIFIED: Dec 14, 2017 4:47pm
CREATED: RM3

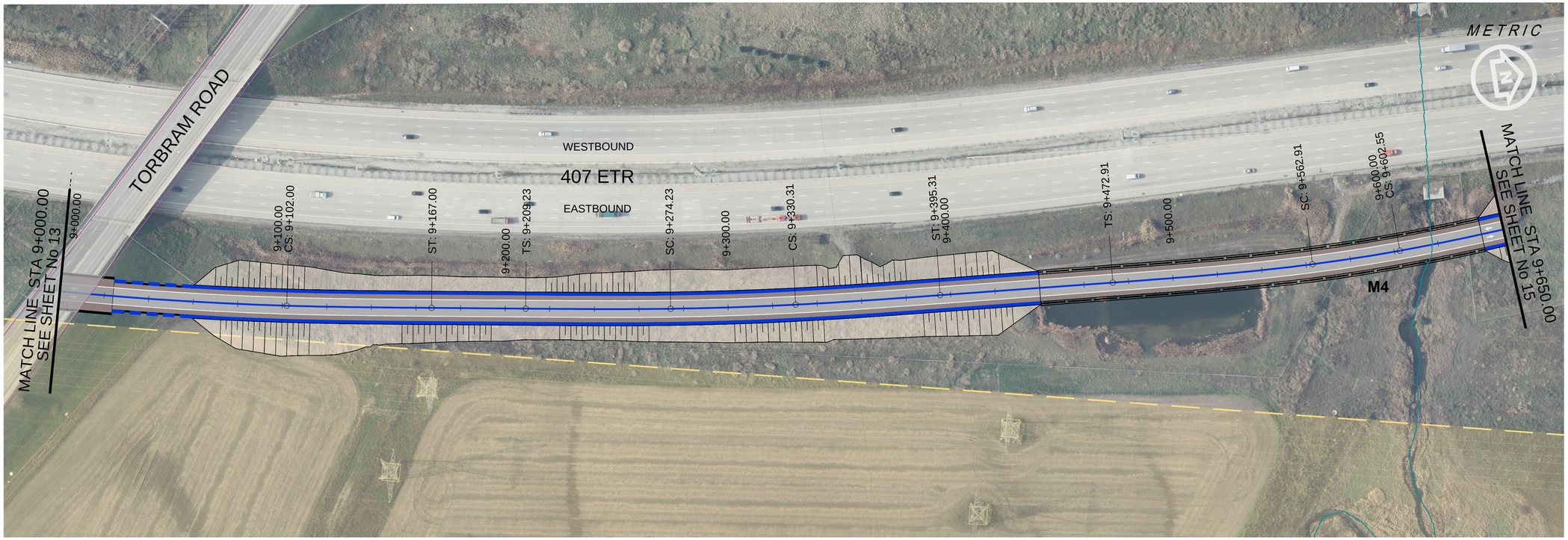

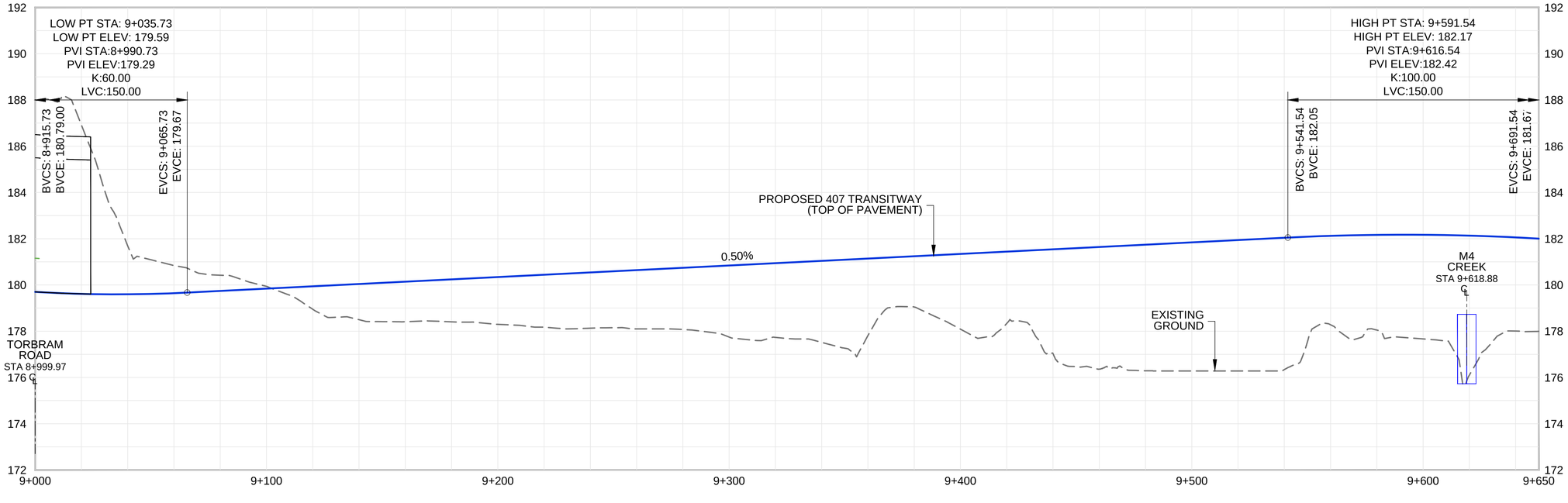

DRAWING NAME: J:\TOR\602896 ON-MTO 407 TRANSITWY HURONTARIO+HWY 400\TS\5 General\03 - Drawings\6 - Plates\EPR Plates\CURRENT\407 TWS_PLATE_14.dwg
MODIFIED: Dec 14, 2017 - 4:50pm
CREATED: RM3

Ontario PARSONS IBI GROUP

SCALE

10m 0 20m
Horizontal
1m 0 2m
Vertical

LEGEND

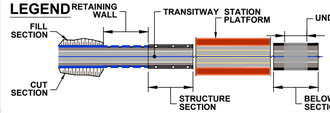

- TRANSIT MOVEMENT
- RAILWAY CORRIDOR
- EXISTING PROPERTY LINE
- WATER COURSE
- HYDRO TOWER
- HYDRO CORRIDOR
- UTILITY CORRIDOR
- E5 WATER CROSSING
- 5.1.1 STRUCTURE REFERENCE NUMBER

407 TRANSITWAY

WEST OF HURONTARIO ROAD TO EAST OF HWY 400
G.W.P. 14-20001, CA 2014-E-0013
STA 9+000.00 TO STA 9+650.00

DRAWING SET
PLAN and PROFILE

PLATE
14

DATE
12/08/2017

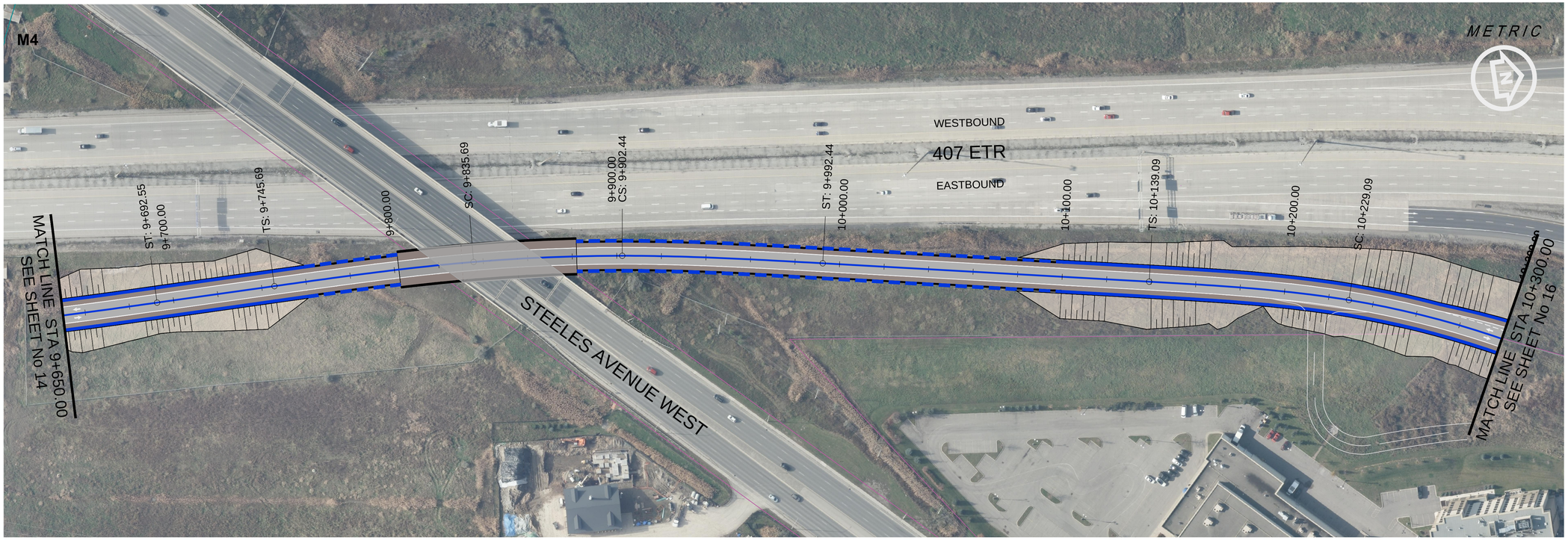

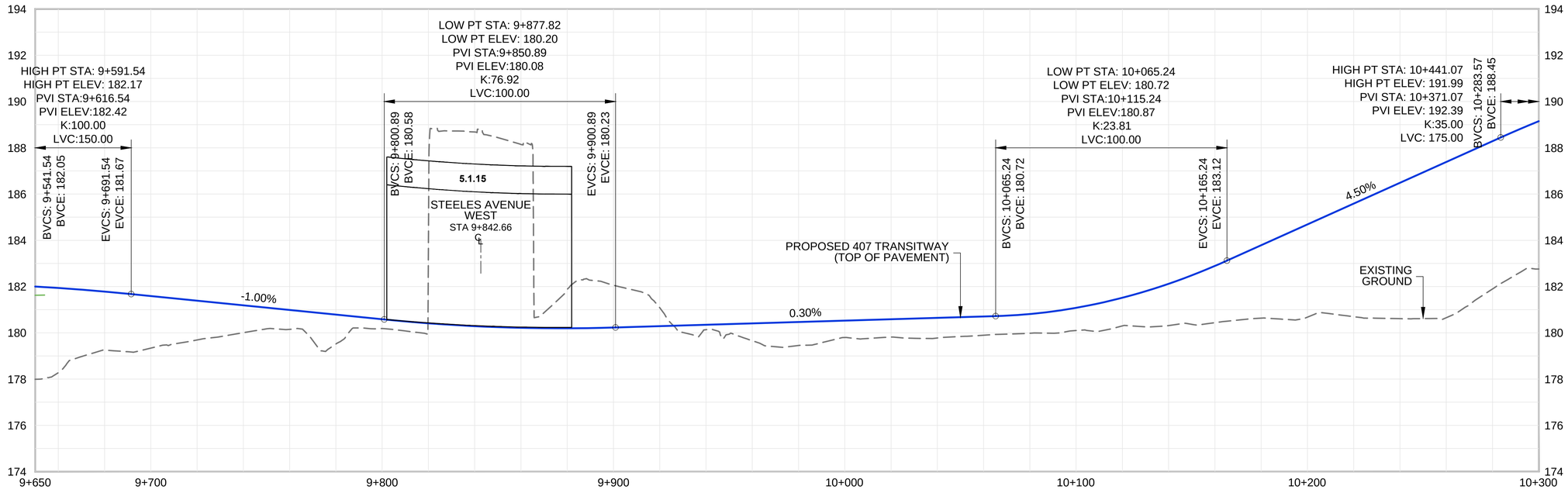

SCALE

10m 0 20m
Horizontal
1m 0 2m
Vertical

LEGEND

RETAINING WALL
FILL SECTION
TRANSITWAY
STATION PLATFORM
UNDERPASS
CUT SECTION
STRUCTURE SECTION
BELOW GRADE SECTION

TRANSIT MOVEMENT
RAILWAY CORRIDOR
EXISTING PROPERTY LINE
WATER COURSE
HYDRO TOWER
HYDRO CORRIDOR
UTILITY CORRIDOR
E5 WATER CROSSING
5.1.1 STRUCTURE REFERENCE NUMBER

407 TRANSITWAY

WEST OF HURONTARIO STREET TO EAST OF HWY 400
G.W.P. 14-20001, CA 2014-E-0013
STA 9+650.00 TO STA 10+300.00

DRAWING SET
PLAN and PROFILE

PLATE
15

DATE
12/08/2017

DRAWING NAME: J:\TOR\602896 ON-MTO 407 TRANSITWY HURONTARIO+HWY 400\TI\5 General\03 - Drawings\6 - Plates\EPR Plates\CURRENT\407 TWS_PLATE_15.dwg
MODIFIED: Dec 14, 2017 4:52pm
CREATED: RM3



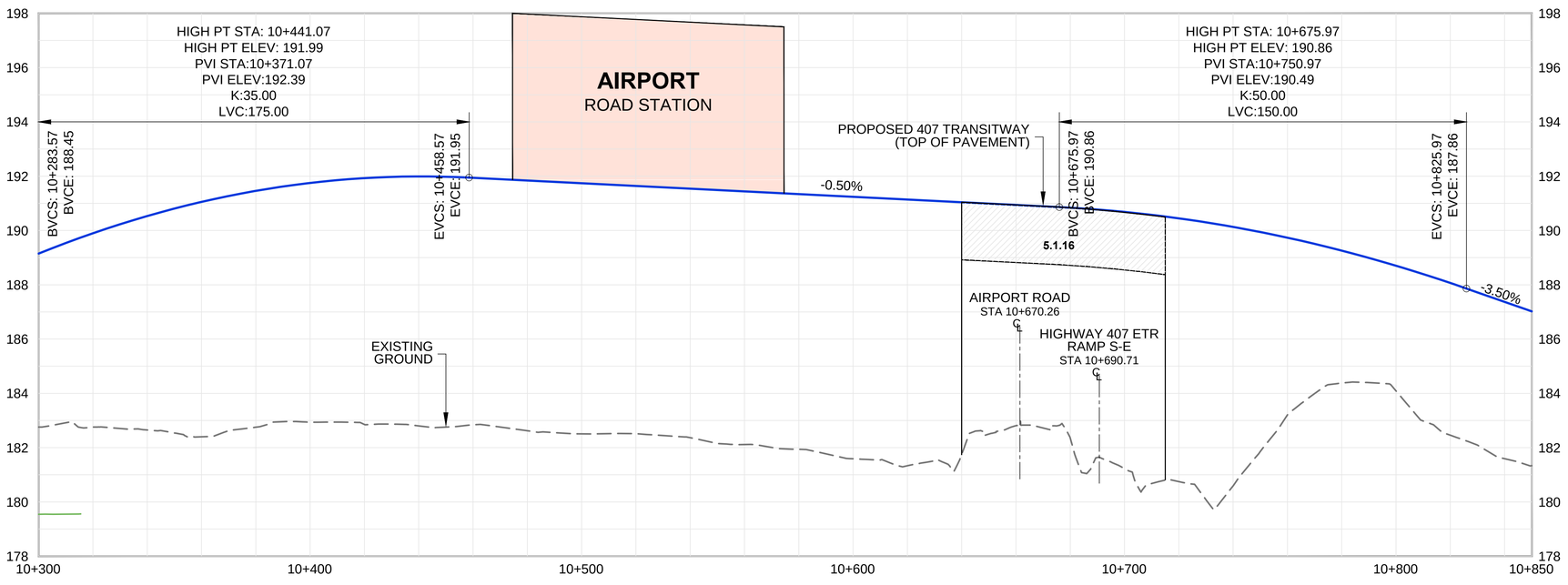

DRAWING NAME: J:\TOR\602896 ON-MTO 407 TRANSITWY HURONTARIO-HWY 400\T\S General\03 - Drawings\6 - Plates\EPR Plates\CURRENT\407 TW3_PLATE_16.dwg
MODIFIED: Dec 14, 2017 4:56pm
CREATED: RM3

Ontario PARSONS IBI GROUP

SCALE
10m 0 20m
Horizontal
1m 0 2m
Vertical

LEGEND
RETAINING WALL
FILL SECTION
TRANSITWAY
STATION PLATFORM
UNDERPASS
CUT SECTION
STRUCTURE SECTION
BELOW GRADE SECTION
TRANSIT MOVEMENT
RAILWAY CORRIDOR
EXISTING PROPERTY LINE
WATER COURSE
HYDRO TOWER
HYDRO CORRIDOR
UTILITY CORRIDOR
E5 WATER CROSSING
5.1.1 STRUCTURE REFERENCE NUMBER

407 TRANSITWAY

WEST OF HURONTARIO STREET TO EAST OF HWY 400
G.W.P. 14-20001, CA 2014-E-0013
STA 10+300.00 TO STA 10+850.00

DRAWING SET
PLAN and PROFILE

PLATE
16

DATE
12/08/2017

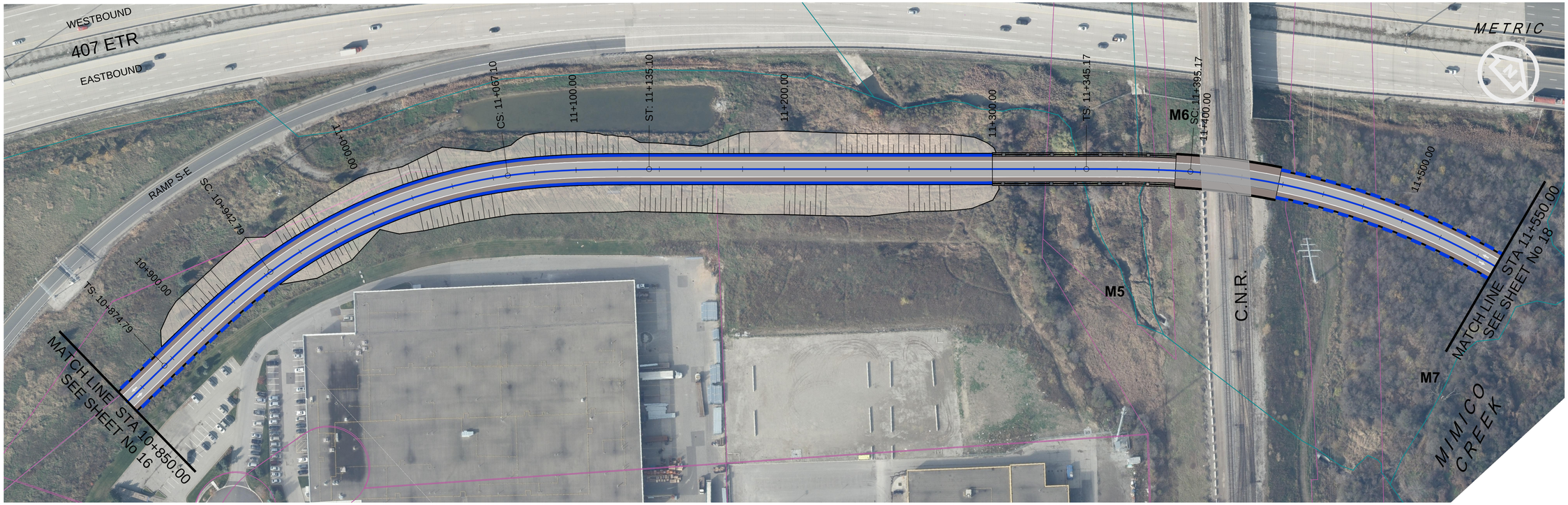

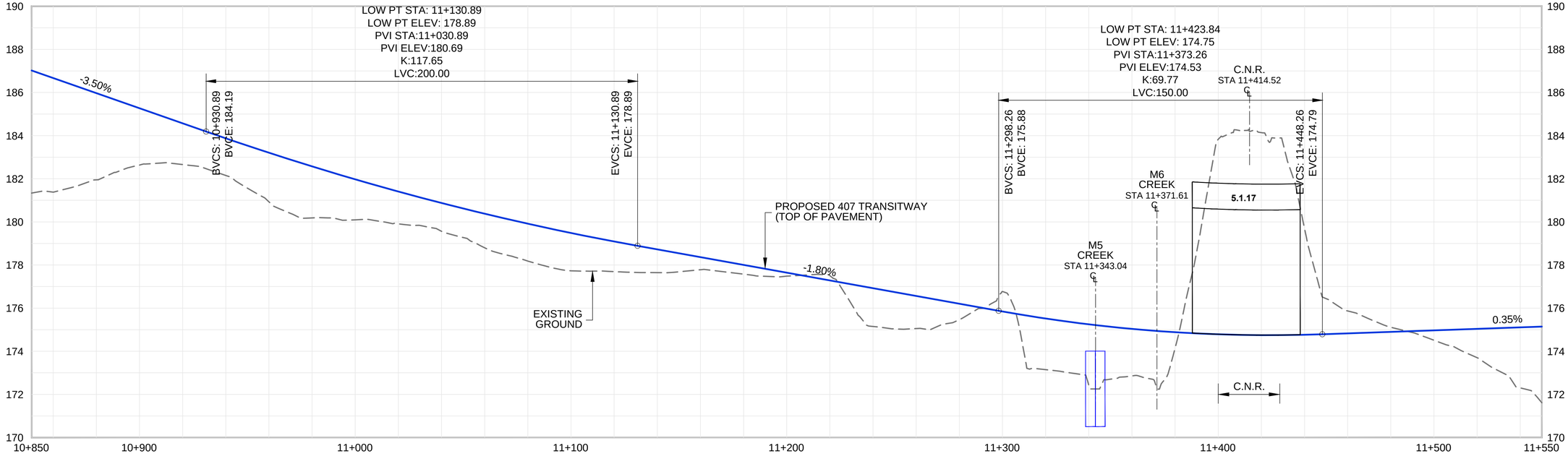

PARSONS

SCALE
10m 0 20m
Horizontal
1m 0 2m
Vertical

LEGEND
RETAINING WALL
FILL SECTION
CUT SECTION
TRANSITWAY
STATION PLATFORM
UNDERPASS
STRUCTURE SECTION
BELOW GRADE SECTION
TRANSIT MOVEMENT
RAILWAY CORRIDOR
EXISTING PROPERTY LINE
WATER COURSE
HYDRO TOWER
HYDRO CORRIDOR
UTILITY CORRIDOR
E5 WATER CROSSING
5.1.1 STRUCTURE REFERENCE NUMBER

407 TRANSITWAY

WEST OF HURONTARIO STREET TO EAST OF HWY 400
G.W.P. 14-20001, CA 2014-E-0013
STA 10+850.00 TO STA 11+550.00

DRAWING SET
PLAN and PROFILE

PLATE
17

DATE
12/08/2017

DRAWING NAME: J:\TOR\602896 ON-MTO 407 TRANSITWY HURONTARIO+HWY 400\TS\5 General\03 - Drawings\6 - Plates\EPR Plates\CURRENT\407 TWS_PLATE_17.dwg
MODIFIED: Dec 14, 2017 5:43pm
CREATED: RM3

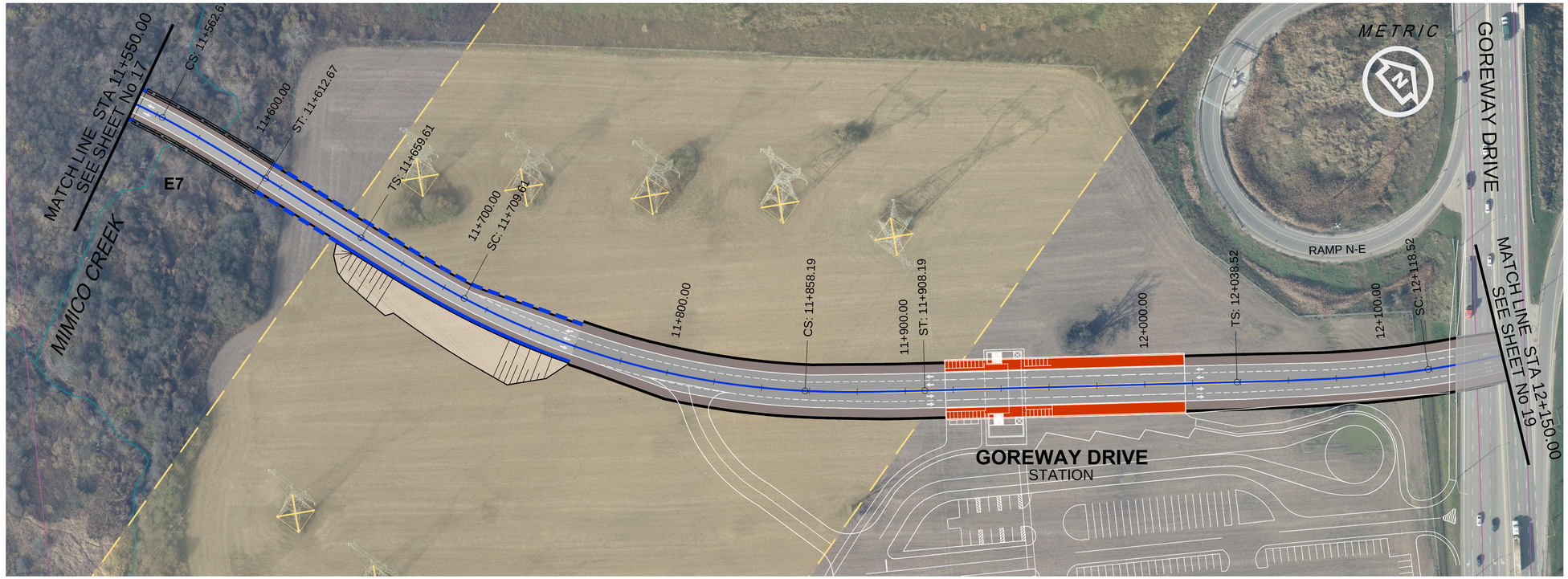

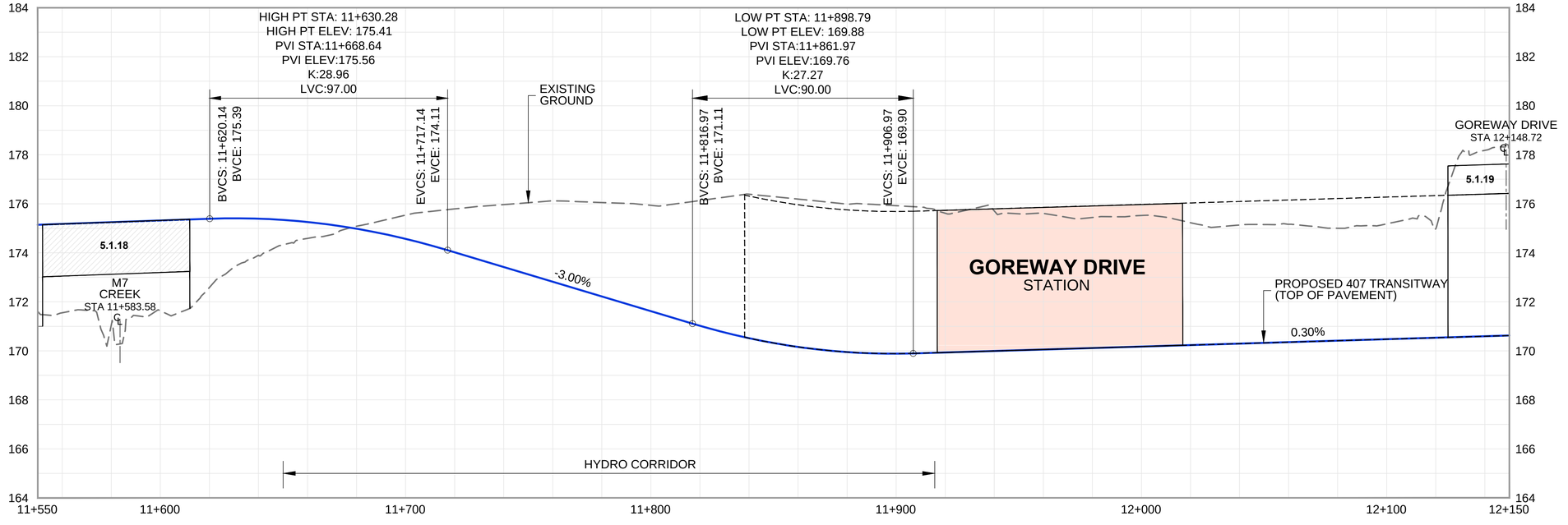

Ontario PARSONS IBI GROUP

SCALE

10m 0 20m
Horizontal
1m 0 2m
Vertical

LEGEND

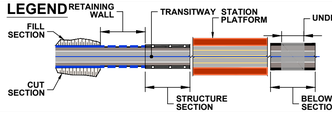

- TRANSIT MOVEMENT
- RAILWAY CORRIDOR
- EXISTING PROPERTY LINE
- WATER COURSE
- HYDRO TOWER
- HYDRO CORRIDOR
- UTILITY CORRIDOR
- E5 WATER CROSSING
- 5.1.1 STRUCTURE REFERENCE NUMBER

407 TRANSITWAY

WEST OF HURONTARIO STREET TO EAST OF HWY 400
G.W.P. 14-20001, CA 2014-E-0013
STA 11+550.00 TO STA 12+150.00

DRAWING SET
PLAN and PROFILE

PLATE
18

DATE
12/08/2017

DRAWING NAME: J:\TOR\602896 ON-MTO 407 TRANSITWY HURONTARIO-HWY 400\T15 General\03 - Drawings\6 - Plates\EPR Plates\CURRENT\407 TW3_PLATE_18.dwg
MODIFIED: Dec 14, 2017 5:01pm
CREATED: RM3

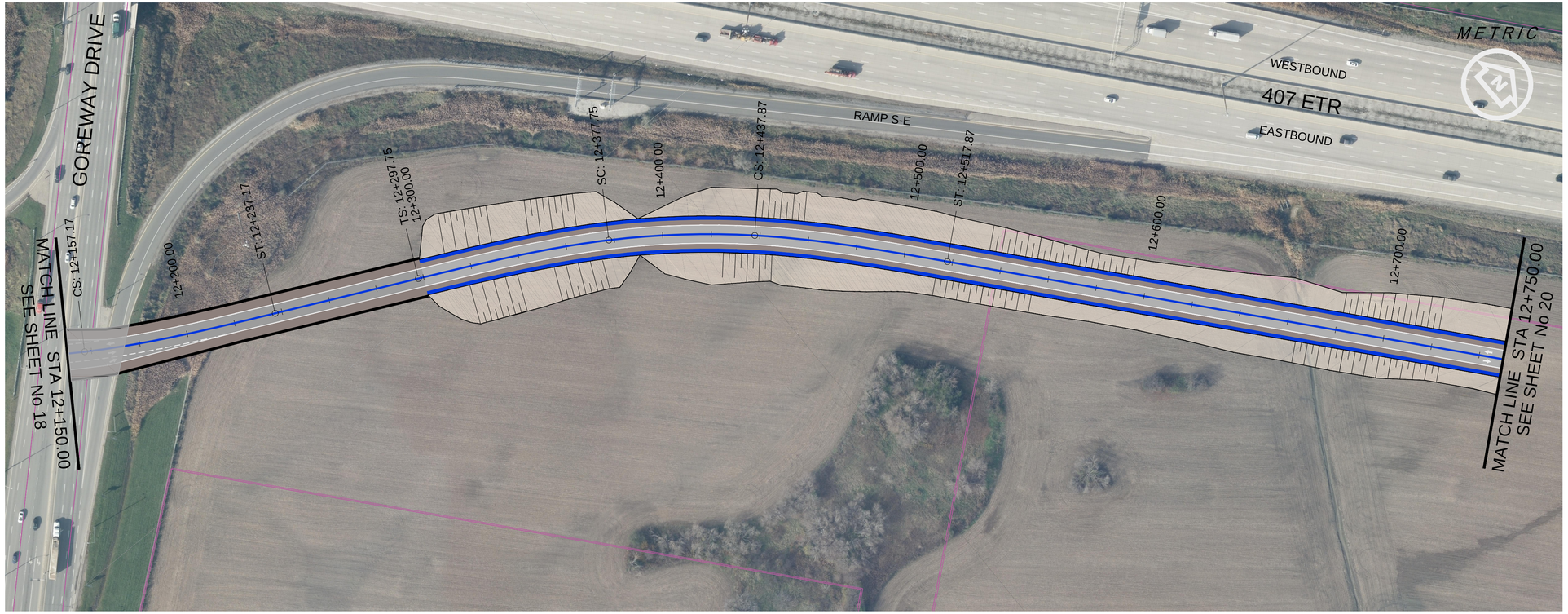

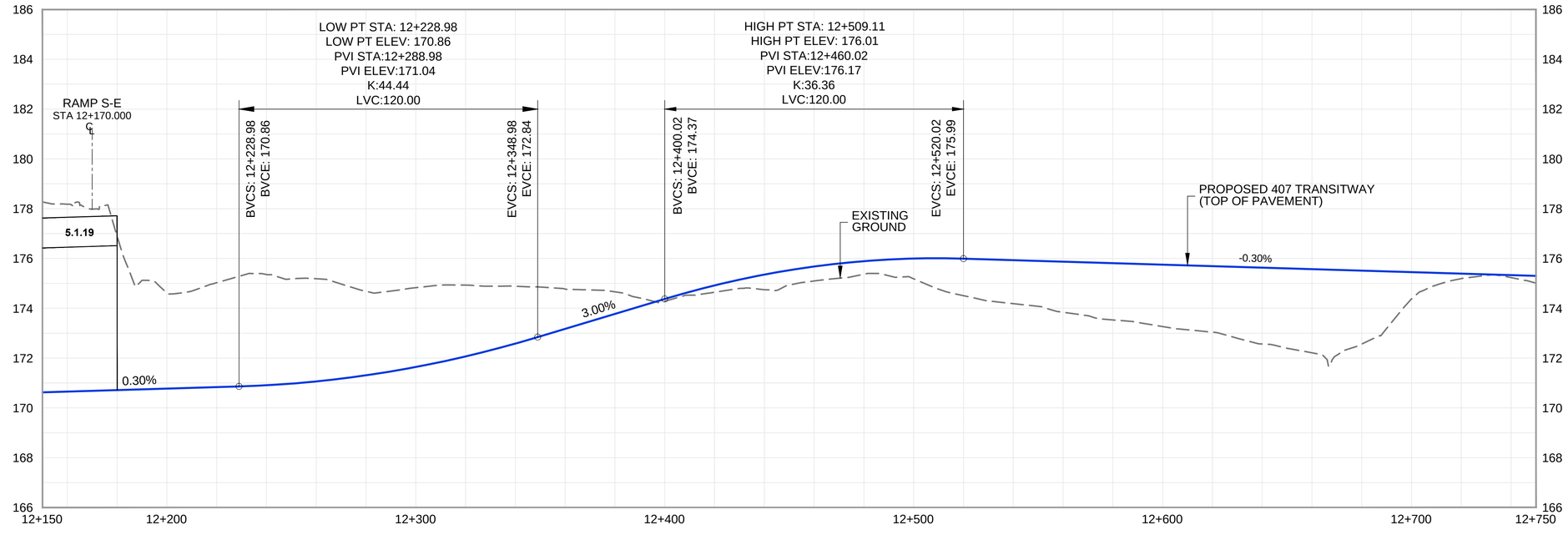

Ontario PARSONS IBI GROUP

SCALE

10m 0 20m
Horizontal
1m 0 2m
Vertical

LEGEND

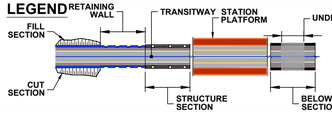

- TRANSIT MOVEMENT
- RAILWAY CORRIDOR
- EXISTING PROPERTY LINE
- WATER COURSE
- HYDRO TOWER
- HYDRO CORRIDOR
- UTILITY CORRIDOR
- E5 WATER CROSSING
- 5.1.1 STRUCTURE REFERENCE NUMBER

407 TRANSITWAY

WEST OF HURONTARIO STREET TO EAST OF HWY 400
G.W.P. 14-20001, CA 2014-E-0013
STA 12+150.00 TO STA 12+750.00

DRAWING SET
PLAN and PROFILE

PLATE
19

DATE
12/08/2017

DRAWING NAME: J:\TOR\602896 ON-MTO 407 TRANSITWY HURONTARIO-HWY 400\T\S General\03 - Drawings\6 - Plates\EPR Plates\CURRENT\407 TW3_PLATE_19.dwg
MODIFIED: Dec 14, 2017 5:04pm
CREATED: RM3

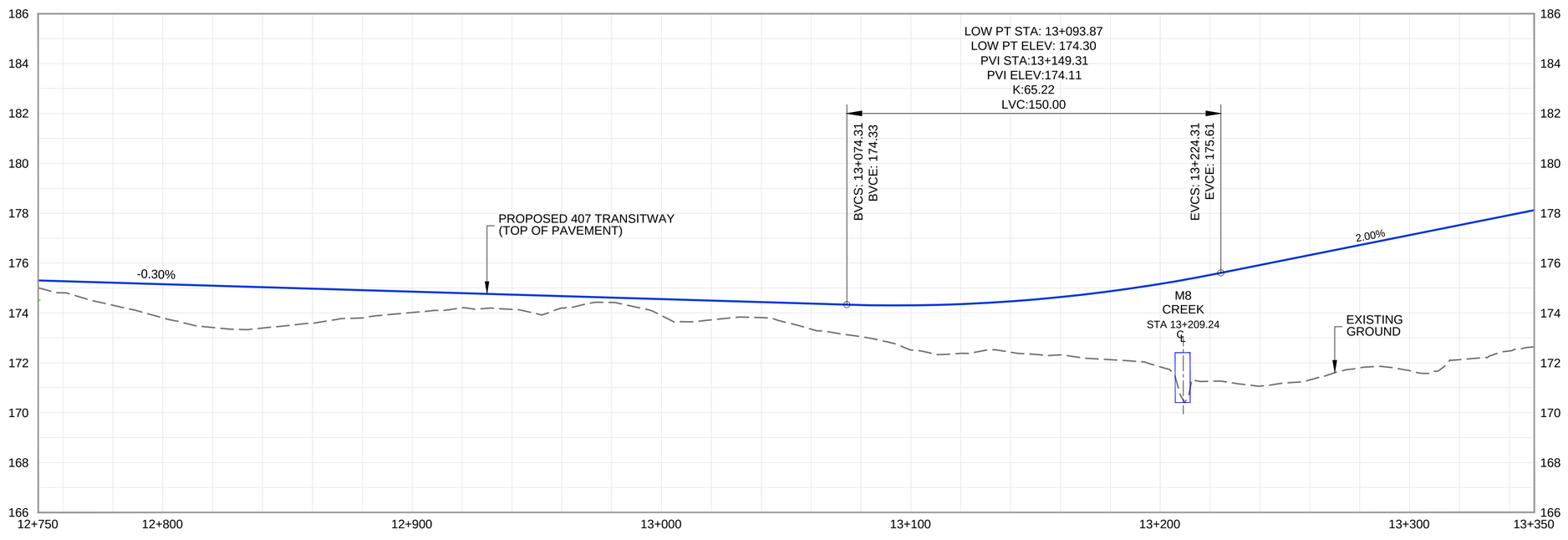

Ontario PARSONS IBI GROUP

SCALE

10m 0 20m
Horizontal
1m 0 2m
Vertical

LEGEND

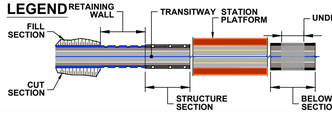

- TRANSIT MOVEMENT
- RAILWAY CORRIDOR
- EXISTING PROPERTY LINE
- WATER COURSE
- HYDRO TOWER
- HYDRO CORRIDOR
- UTILITY CORRIDOR
- E5 WATER CROSSING
- 5.1.1 STRUCTURE REFERENCE NUMBER

407 TRANSITWAY

WEST OF HURONTARIO STREET TO EAST OF HWY 400
G.W.P. 14-20001, CA 2014-E-0013
STA 12+750.00 TO STA 13+350.00

DRAWING SET
PLAN and PROFILE

PLATE
20

DATE
12/08/2017

DRAWING NAME: J:\TOR\602896 ON-MTO 407 TRANSITWY HURONTARIO-HWY 400\T\S General\03 - Drawings\6 - Plates\EPR Plates\CURRENT\407 TW3_PLATE_20.dwg
MODIFIED: Dec 14, 2017 6:29pm
CREATED: RM3

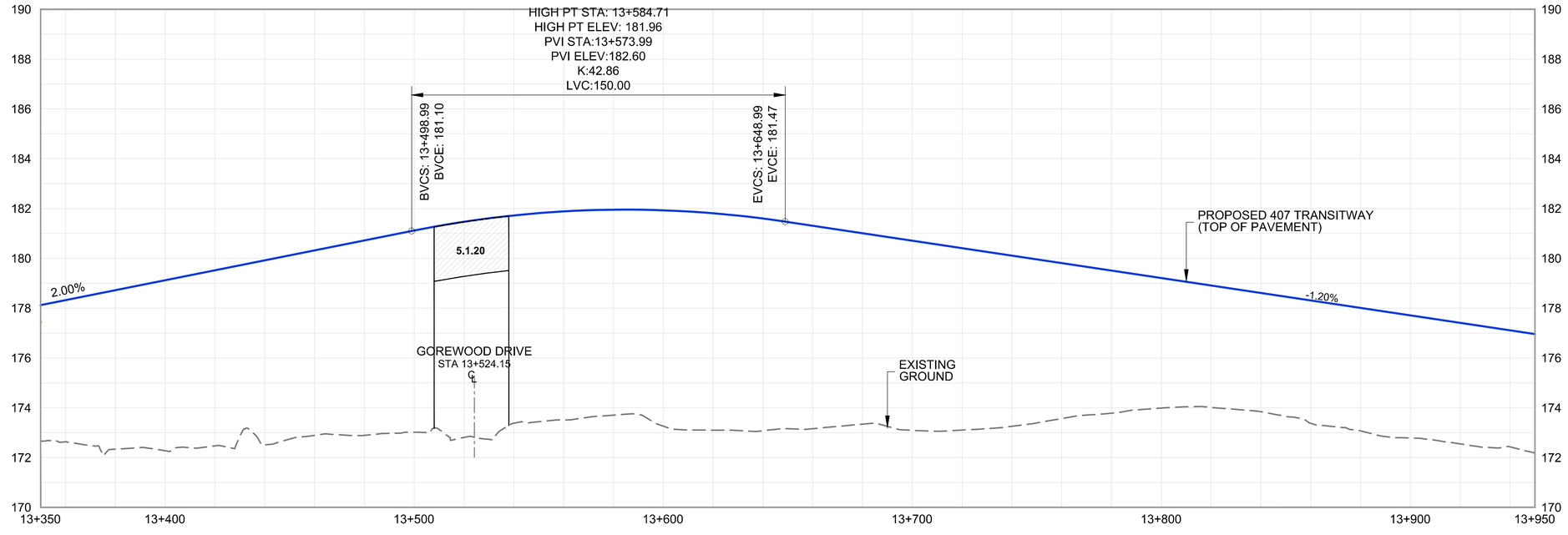

Ontario PARSONS IBI GROUP

SCALE

10m 0 20m
Horizontal
1m 0 2m
Vertical

LEGEND

RETAINING WALL
FILL SECTION
CUT SECTION
TRANSITWAY
STATION PLATFORM
STRUCTURE SECTION
UNDERPASS
BELOW GRADE SECTION

TRANSIT MOVEMENT
RAILWAY CORRIDOR
EXISTING PROPERTY LINE
WATER COURSE
HYDRO TOWER
HYDRO CORRIDOR
UTILITY CORRIDOR
E5 WATER CROSSING
5.1.1 STRUCTURE REFERENCE NUMBER

407 TRANSITWAY

WEST OF HURONTARIO STREET TO EAST OF HWY 400
G.W.P. 14-20001, CA 2014-E-0013
STA 13+350.00 TO STA 13+950.00

DRAWING SET
PLAN and PROFILE

PLATE
21

DATE
12/08/2017

DRAWING NAME: J:\TOR\602896 ON-MTO 407 TRANSITWY HURONTARIO-HWY 400\T\S General\03 - Drawings\6 - Plates\EPR Plates\CURRENT\407 TW3_PLATE_21.dwg
MODIFIED: Dec 14, 2017 6:27pm
CREATED: RM3

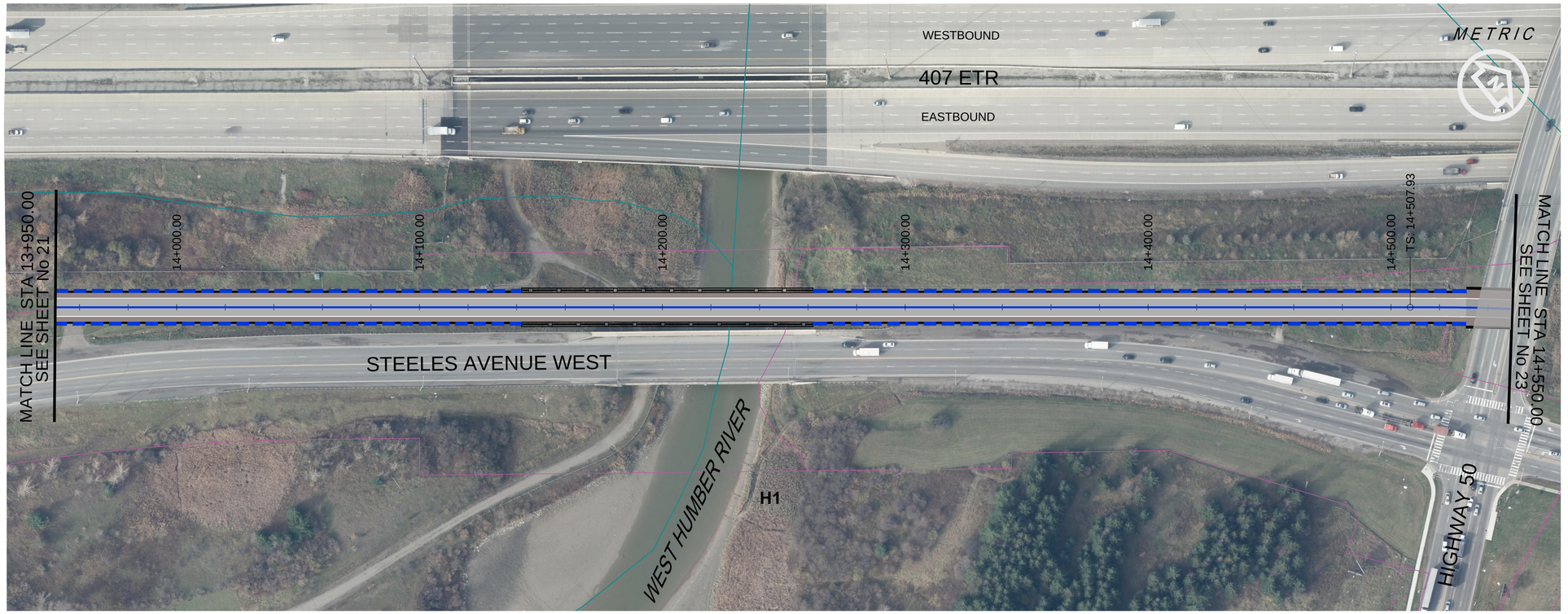

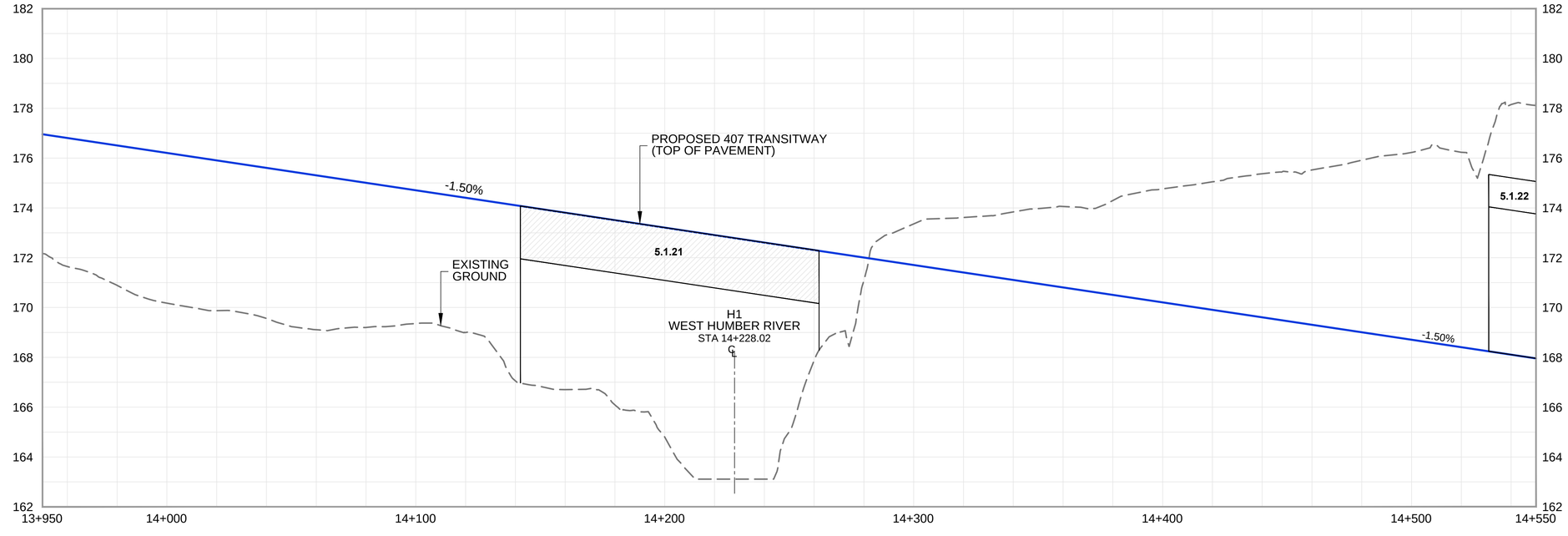

Ontario PARSONS IBI GROUP

SCALE

10m 0 20m
Horizontal
1m 0 2m
Vertical

LEGEND

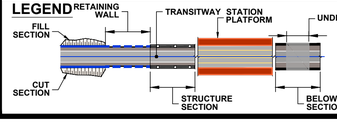

- TRANSIT MOVEMENT
- RAILWAY CORRIDOR
- EXISTING PROPERTY LINE
- WATER COURSE
- HYDRO TOWER
- HYDRO CORRIDOR
- UTILITY CORRIDOR
- E5 WATER CROSSING
- 5.1.1 STRUCTURE REFERENCE NUMBER

407 TRANSITWAY

WEST OF HURONTARIO STREET TO EAST OF HWY 400
G.W.P. 14-20001, CA 2014-E-0013
STA 13+950.00 TO STA 14+550.00

DRAWING SET
PLAN and PROFILE

PLATE
22

DATE
12/08/2017

DRAWING NAME: J:\TOR\602896 ON-MTO 407 TRANSITWY HURONTARIO-HWY 400\T15 General\03 - Drawings\6 - Plates\EPR Plates\CURRENT\407 TW3_PLATE_22.dwg
MODIFIED: Dec 14, 2017 5:13pm
CREATED: RM3

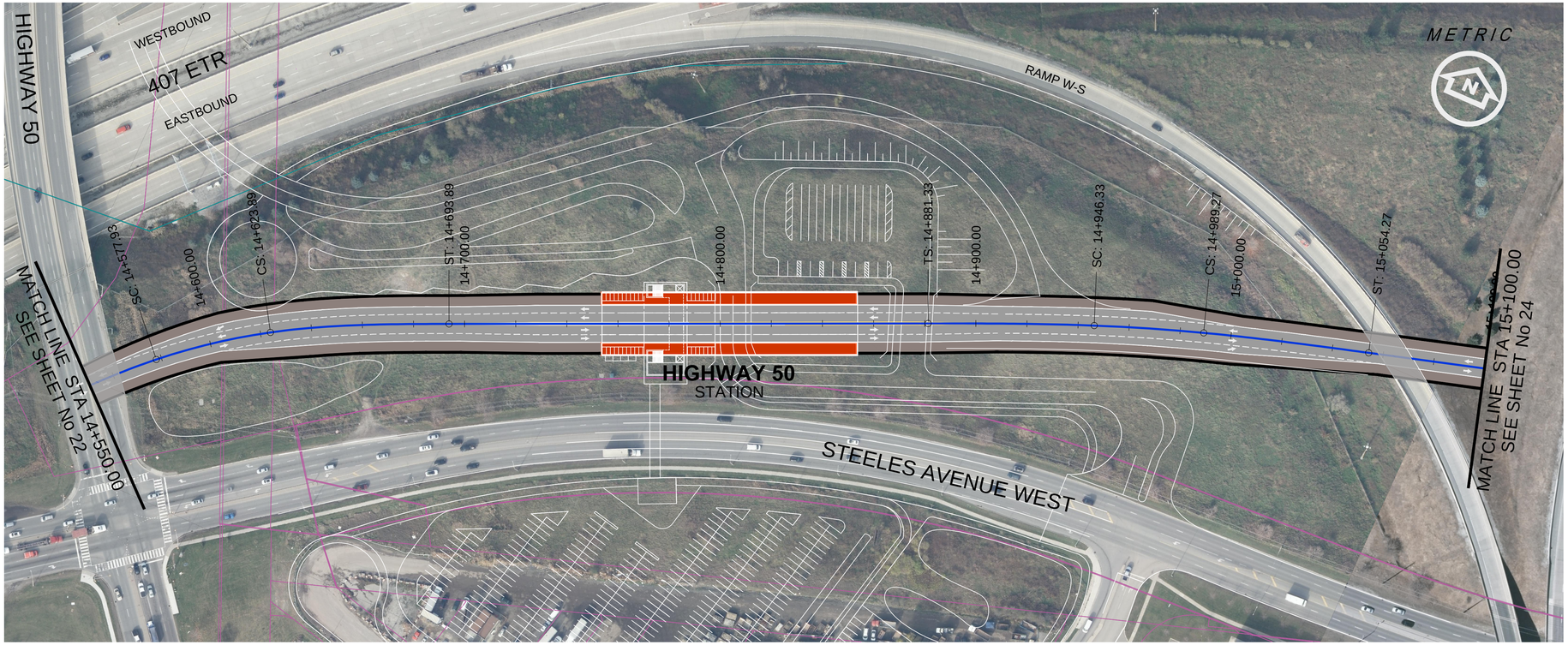

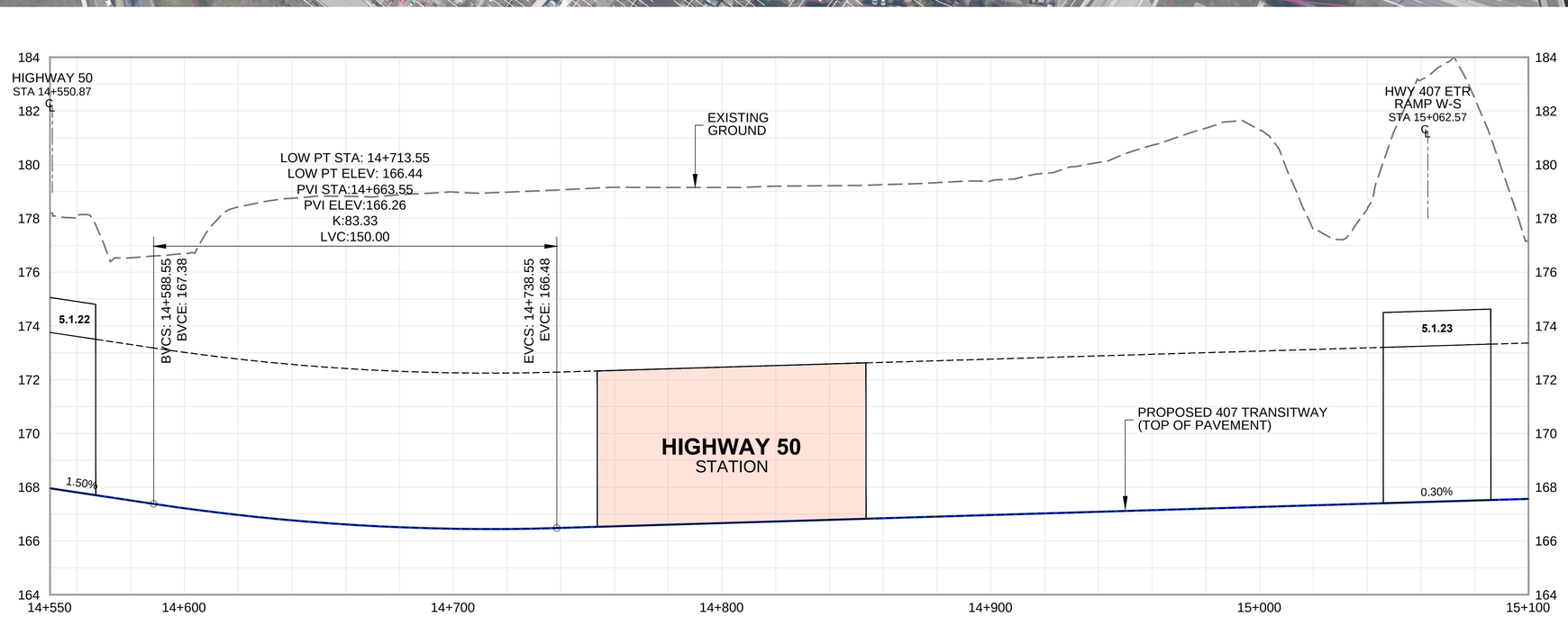

SCALE

10m 0 20m
Horizontal
1m 0 2m
Vertical

LEGEND

RETAINING WALL
FILL SECTION
CUT SECTION
TRANSITWAY
STATION PLATFORM
UNDERPASS
STRUCTURE SECTION
BELOW GRADE SECTION

TRANSIT MOVEMENT
RAILWAY CORRIDOR
EXISTING PROPERTY LINE
WATER COURSE
HYDRO TOWER
HYDRO CORRIDOR
UTILITY CORRIDOR
E5 WATER CROSSING
5.1.1 STRUCTURE REFERENCE NUMBER

407 TRANSITWAY

WEST OF HURONTARIO STREET TO EAST OF HWY 400
G.W.P. 14-20001, CA 2014-E-0013
STA 14+550.00 TO STA 15+150.00

DRAWING SET
PLAN and PROFILE

PLATE
23

DATE
12/08/2017

DRAWING NAME: J:\TOR\602896 ON-MTO 407 TRANSITWY HURONTARIO-HWY 400\T\S General\03 - Drawings\6 - Plates\EPR Plates\CURRENT\407 TWS_PLATE_23.dwg
MODIFIED: Dec 14, 2017 5:14pm
CREATED: RM3

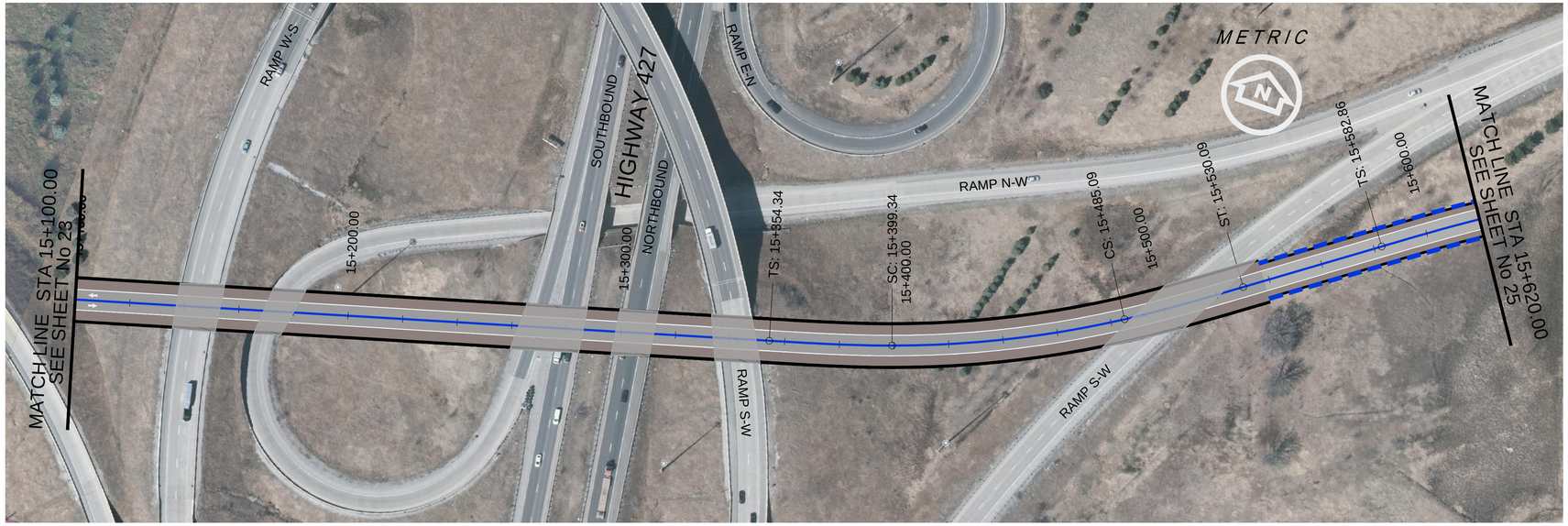

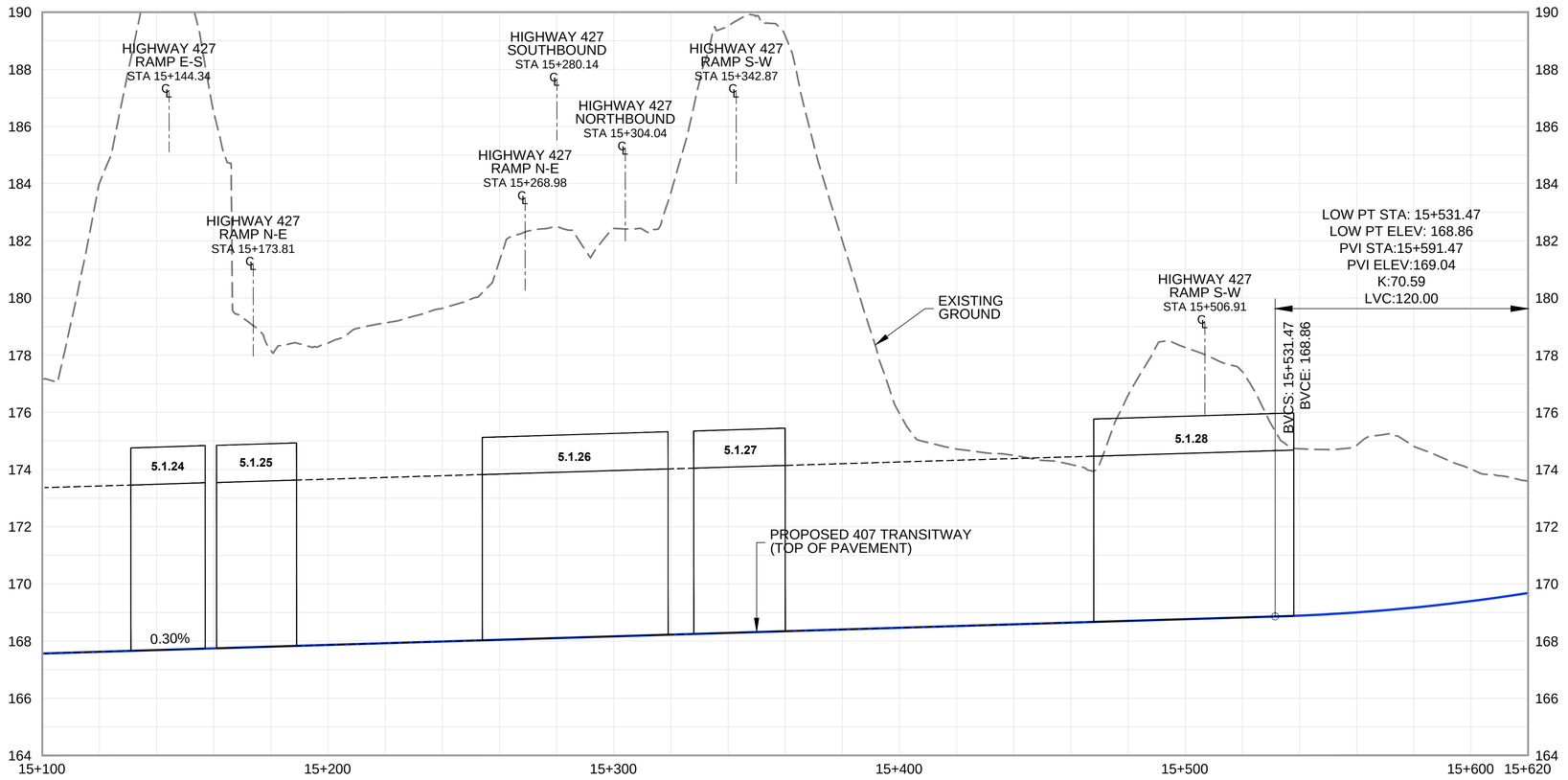

Ontario PARSONS IBI GROUP

SCALE

10m 0 20m
Horizontal
1m 0 2m
Vertical

LEGEND

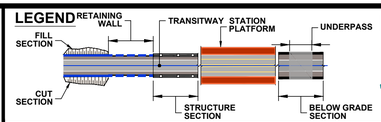

- TRANSIT MOVEMENT
- RAILWAY CORRIDOR
- EXISTING PROPERTY LINE
- WATER COURSE
- HYDRO TOWER
- HYDRO CORRIDOR
- UTILITY CORRIDOR
- E5 WATER CROSSING
- 5.1.1 STRUCTURE REFERENCE NUMBER

407 TRANSITWAY

WEST OF HURONTARIO STREET TO EAST OF HWY 400
G.W.P. 14-20001, CA 2014-E-0013
STA 15+100.00 TO STA 15+620.00

DRAWING SET
PLAN and PROFILE

PLATE
24

DATE
12/08/2017

DRAWING NAME: J:\TOR\602896 ON-MTO 407 TRANSITWY HURONTARIO-HWY 400\TT\5 General\03 - Drawings\6 - Plates\EPR Plates\CURRENT\407 TW3_PLATE_24.dwg
MODIFIED: Dec 14, 2017 5:16pm
CREATED: RM3

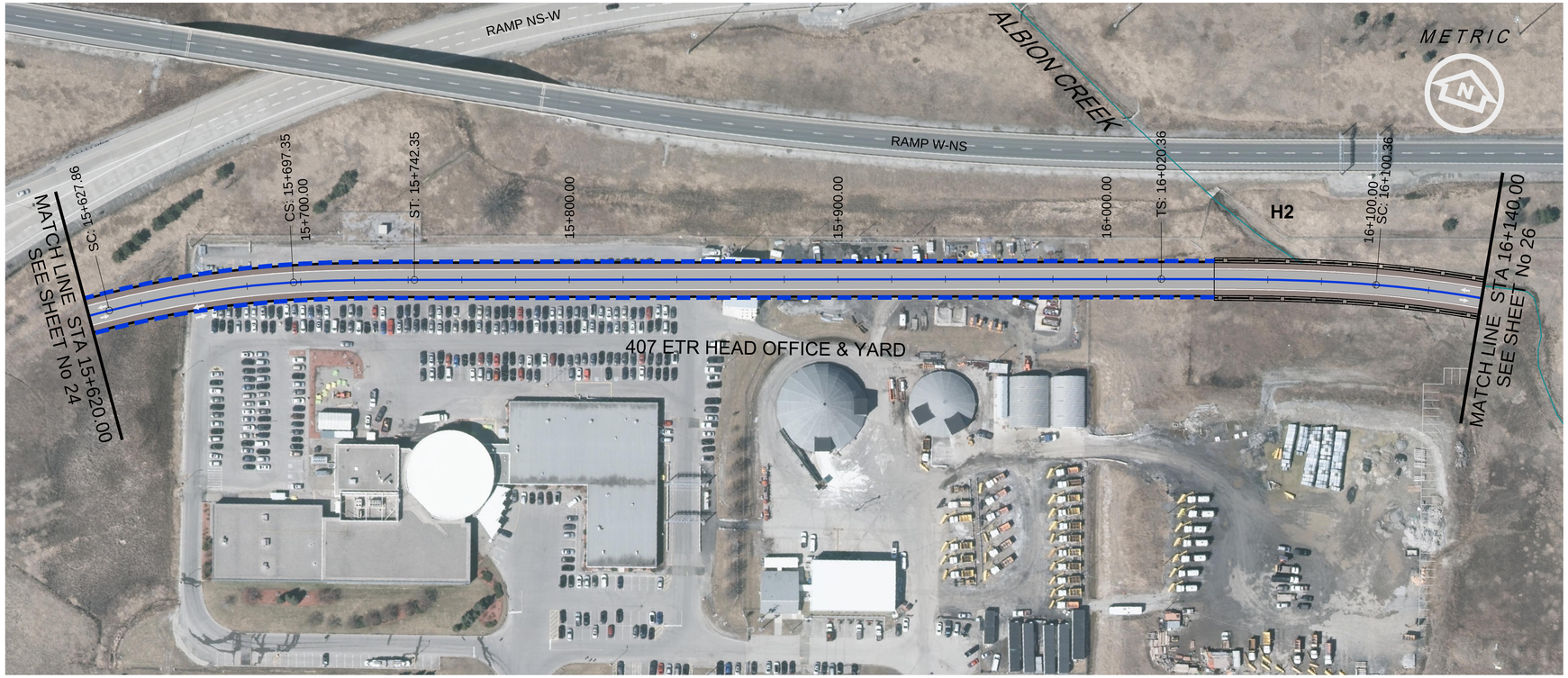

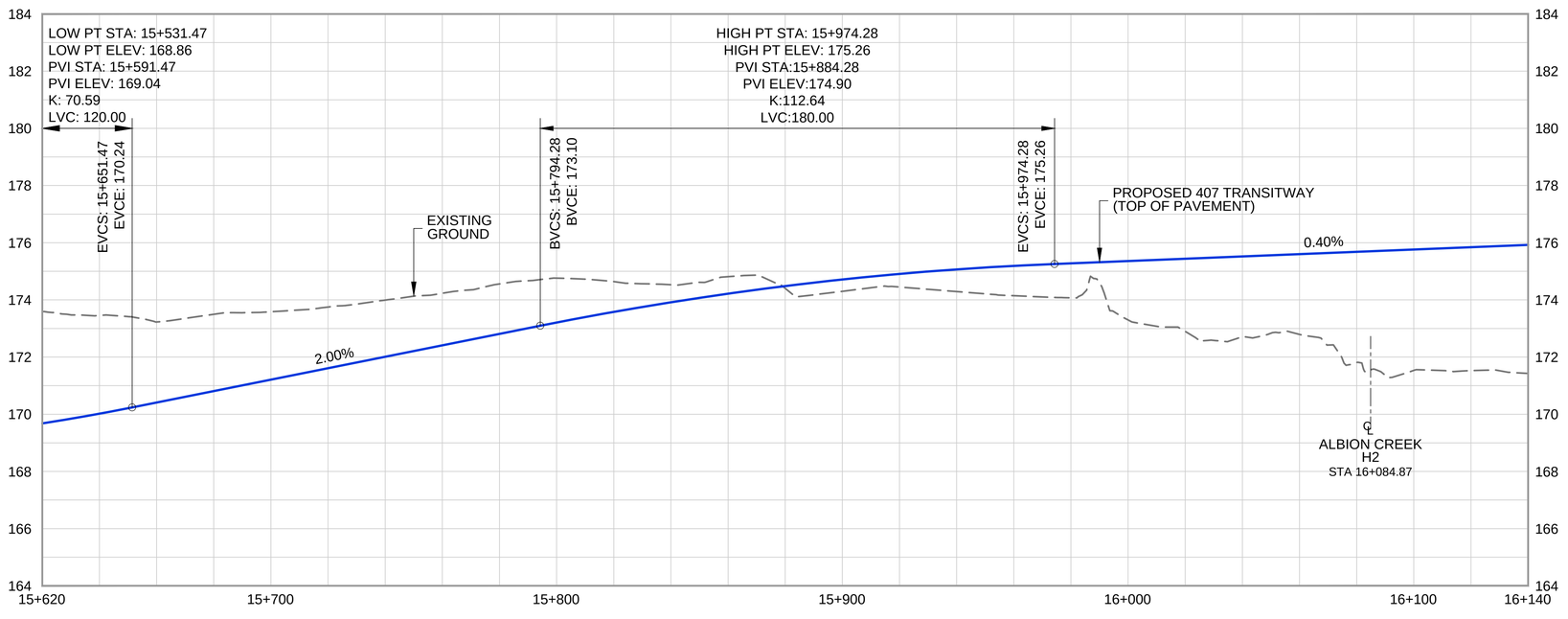

Ontario PARSONS IBI GROUP

SCALE

10m 0 20m
Horizontal
1m 0 2m
Vertical

LEGEND

RETAINING WALL
FILL SECTION
CUT SECTION
TRANSITWAY STATION PLATFORM
STRUCTURE SECTION
UNDERPASS
BELOW GRADE SECTION
TRANSIT MOVEMENT
RAILWAY CORRIDOR
EXISTING PROPERTY LINE
WATER COURSE
HYDRO TOWER
HYDRO CORRIDOR
UTILITY CORRIDOR
E5 WATER CROSSING
5.1.1 STRUCTURE REFERENCE NUMBER

407 TRANSITWAY

WEST OF HURONTARIO STREET TO EAST OF HWY 400
G.W.P. 14-20001, CA 2014-E-0013
STA 15+620.00 TO STA 16+140.00

DRAWING SET
PLAN and PROFILE

PLATE
25

DATE
12/08/2017

DRAWING NAME: J:\TOR\602899 ON-MTO 407 TRANSITWY HURONTARIO-HWY 400\T\S General\03 - Drawings\6 - Plates\EPR Plates\CURRENT\407 TW3_PLATE_25.dwg
MODIFIED: Dec 14, 2017 4:06pm
CREATED: RM3

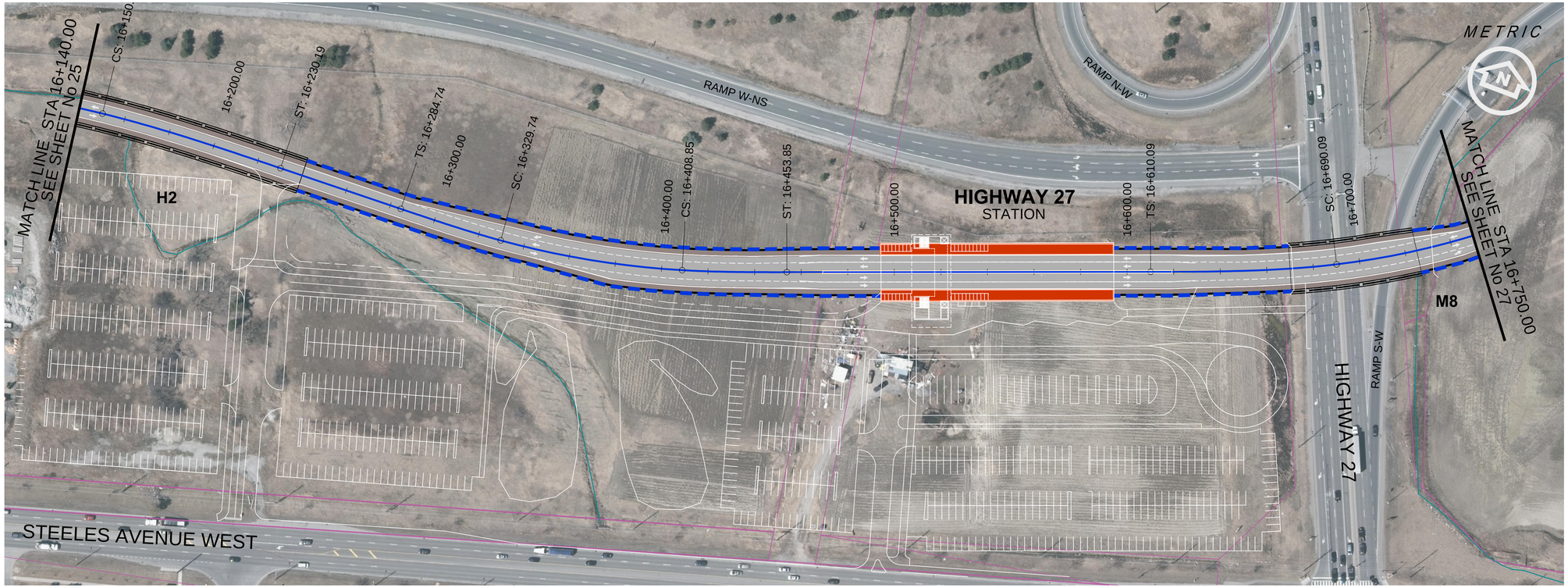

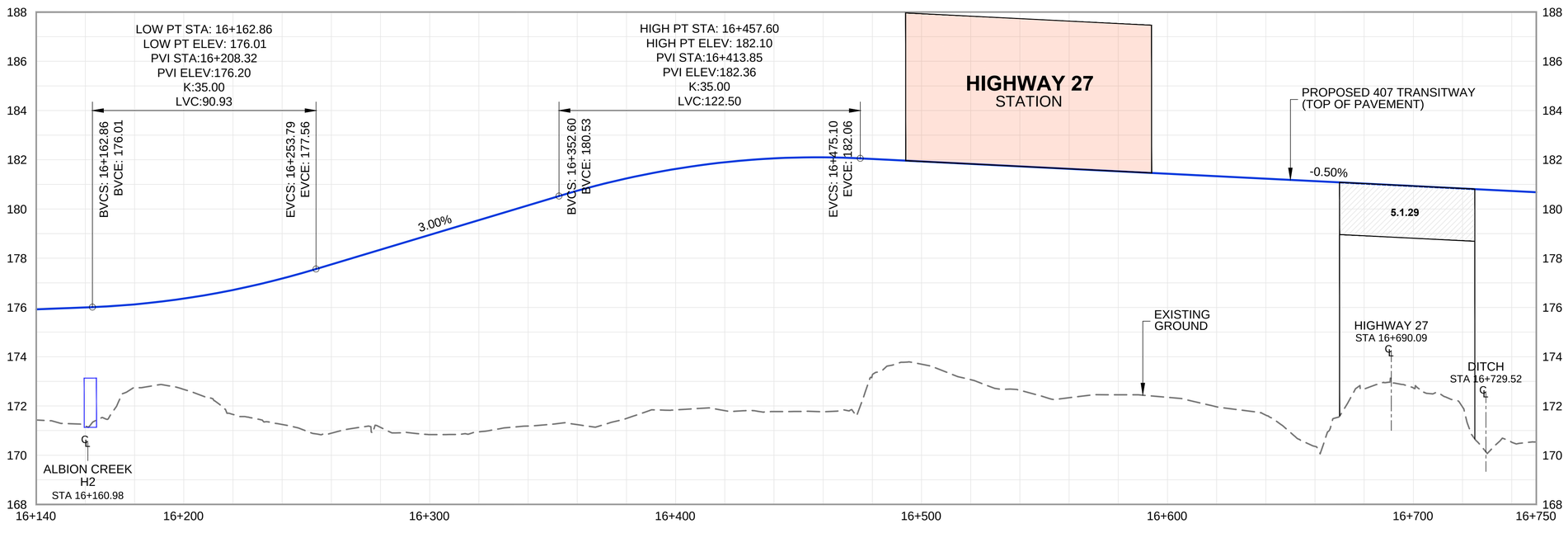

Ontario PARSONS IBI GROUP

SCALE

10m 0 20m
Horizontal
1m 0 2m
Vertical

LEGEND

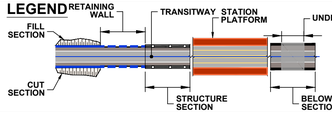

- TRANSIT MOVEMENT
- RAILWAY CORRIDOR
- EXISTING PROPERTY LINE
- WATER COURSE
- HYDRO TOWER
- HYDRO CORRIDOR
- UTILITY CORRIDOR
- E5 WATER CROSSING
- 5.1.1 STRUCTURE REFERENCE NUMBER

407 TRANSITWAY

WEST OF HURONTARIO STREET TO EAST OF HWY 400
G.W.P. 14-20001, CA 2014-E-0013
STA 16+140.00 TO STA 16+750.00

DRAWING SET
PLAN and PROFILE

PLATE
26

DATE
12/08/2017

DRAWING NAME: J:\TOR\602896 ON-MTO 407 TRANSITWY HURONTARIO-HWY 400\T\S General\03 - Drawings\6 - Plates\EPR Plates\CURRENT\407 TWS_PLATE_26.dwg
MODIFIED: Dec 14, 2017 5:18pm
CREATED: RM3

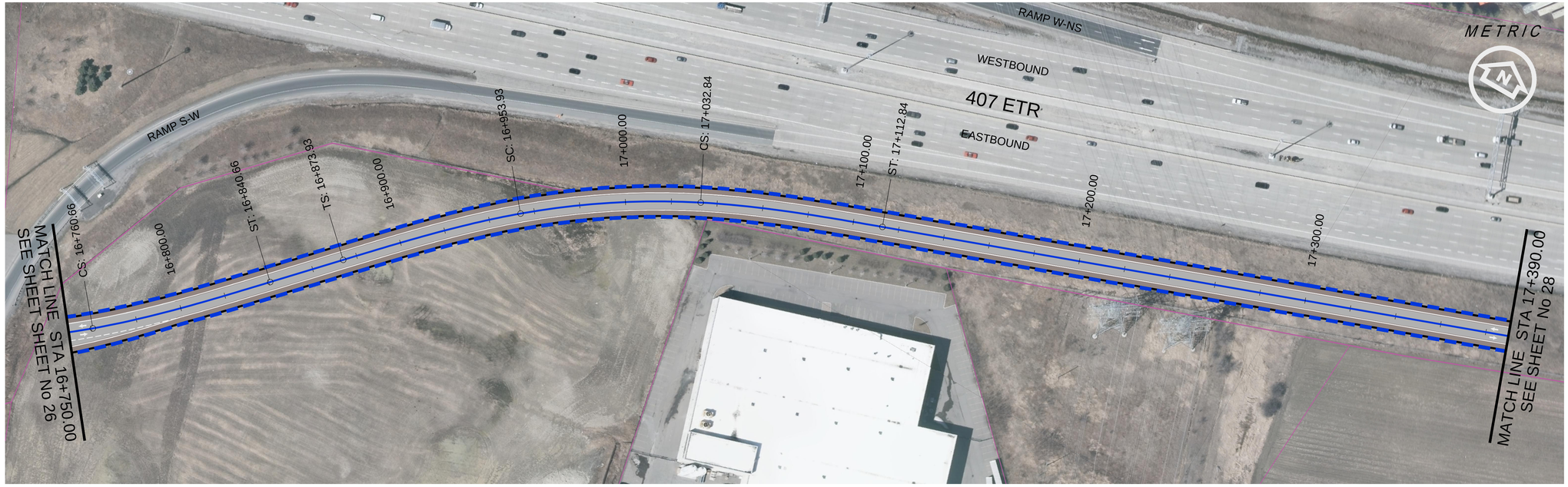

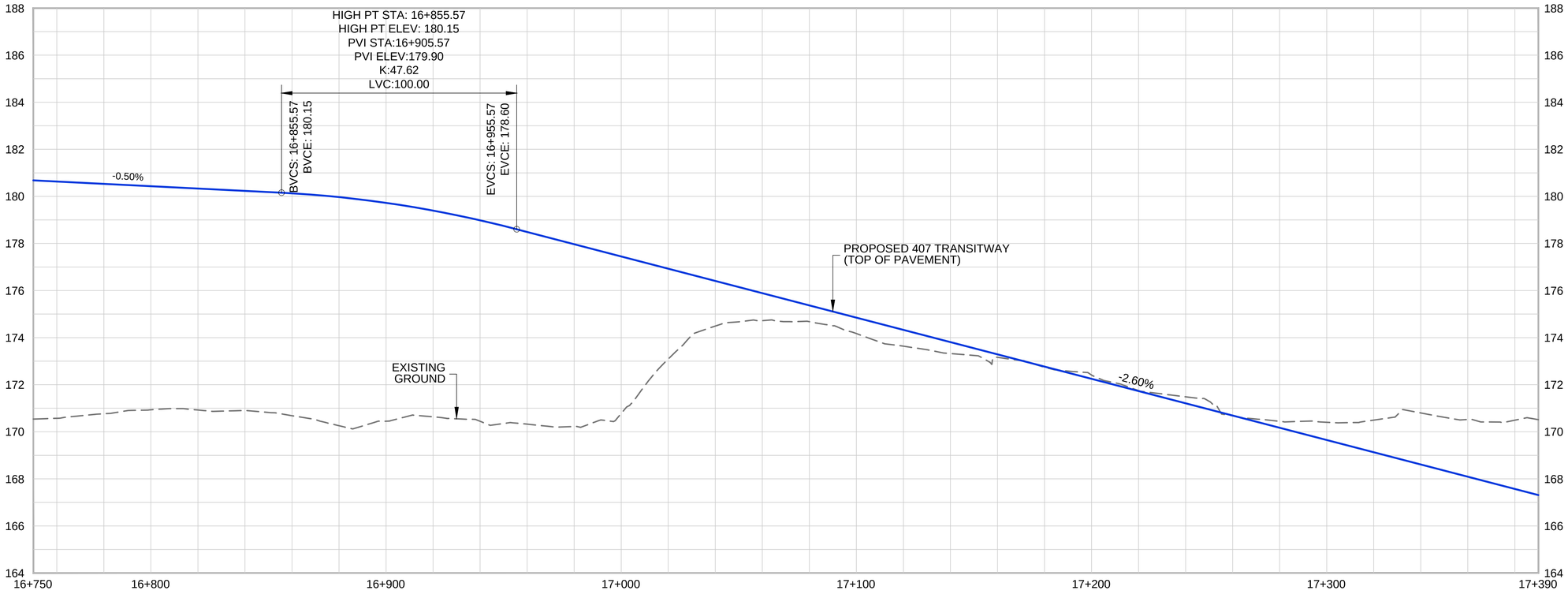

Ontario PARSONS IBI GROUP

SCALE

10m 0 20m
Horizontal
1m 0 2m
Vertical

LEGEND

RETAINING WALL
FILL SECTION
CUT SECTION
TRANSITWAY
STATION PLATFORM
STRUCTURE SECTION
UNDERPASS
BELOW GRADE SECTION

TRANSIT MOVEMENT
RAILWAY CORRIDOR
EXISTING PROPERTY LINE
WATER COURSE
HYDRO TOWER
HYDRO CORRIDOR
UTILITY CORRIDOR
E5 WATER CROSSING
5.1.1 STRUCTURE REFERENCE NUMBER

407 TRANSITWAY

WEST OF HURONTARIO STREET TO EAST OF HWY 400
G.W.P. 14-20001, CA 2014-E-0013
STA 16+750.00 TO STA 17+390.00

DRAWING SET
PLAN and PROFILE

PLATE
27

DATE
12/08/2017

DRAWING NAME: J:\TOR\602896 ON-MTO 407 TRANSITWY HURONTARIO+HWY 400\TI\5 General\03 - Drawings\6 - Plates\EPR Plates\CURRENT\407 TWS_PLATE_27.dwg
MODIFIED: Dec 14, 2017 4:09pm
CREATED: RM3

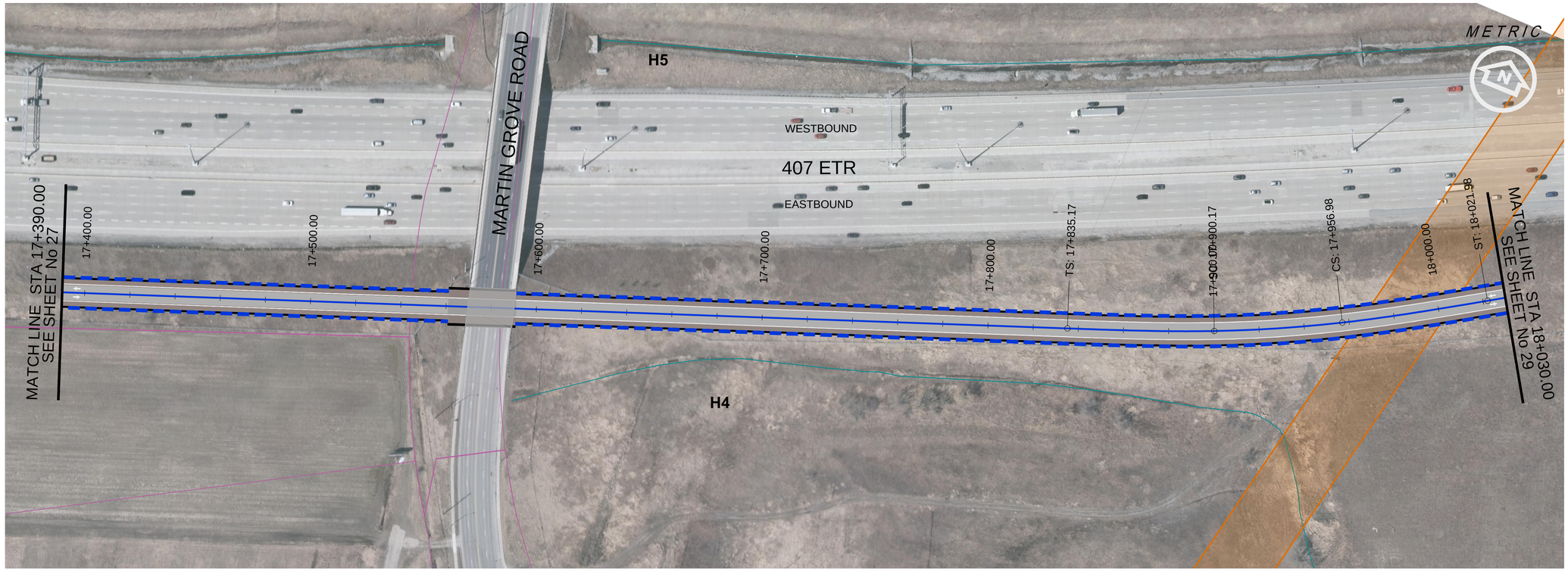

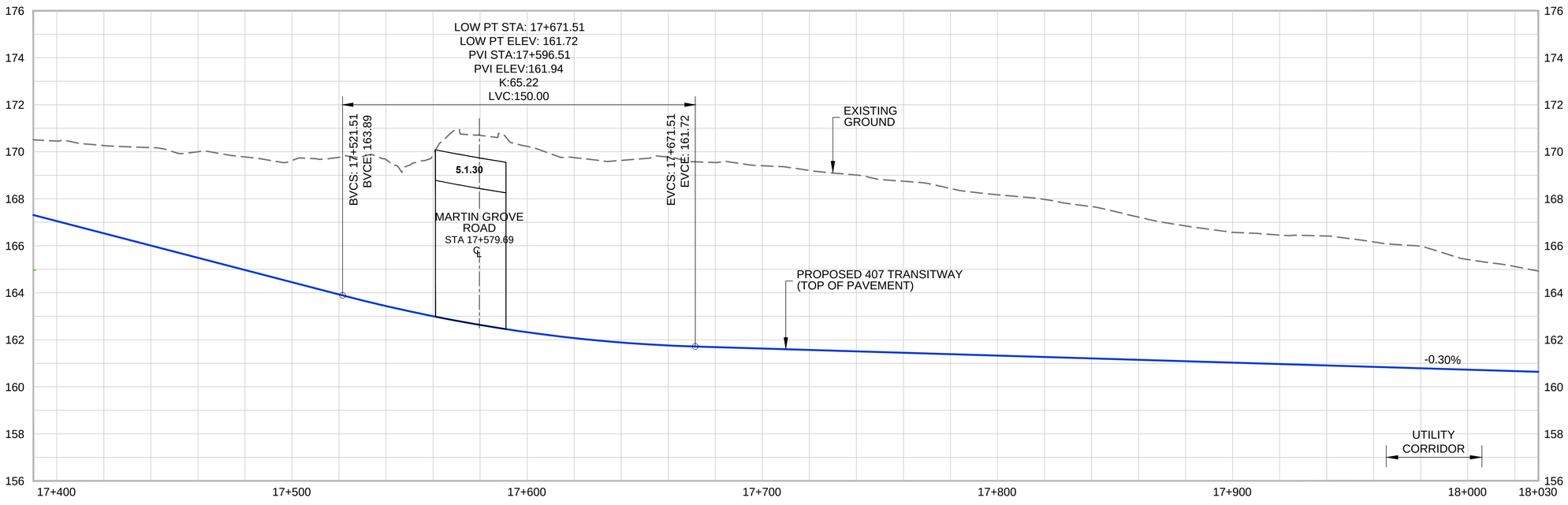

Ontario PARSONS IBI GROUP

SCALE

10m 0 20m
Horizontal
1m 0 2m
Vertical

LEGEND

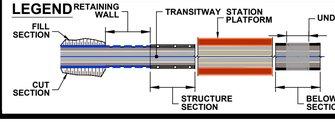

- TRANSIT MOVEMENT
- RAILWAY CORRIDOR
- EXISTING PROPERTY LINE
- WATER COURSE
- HYDRO TOWER
- HYDRO CORRIDOR
- UTILITY CORRIDOR
- E5 WATER CROSSING
- 5.1.1 STRUCTURE REFERENCE NUMBER

407 TRANSITWAY

WEST OF HURONTARIO STREET TO EAST OF HWY 400
G.W.P. 14-20001, CA 2014-E-0013
STA 17+390.00 TO STA 18+030.00

DRAWING SET
PLAN and PROFILE

PLATE
28

DATE
12/08/2017

DRAWING NAME: J:\TOR\602886 ON-MTO 407 TRANSITWY HURONTARIO-HWY 400\TTS General\03 - Drawings\6 - Plates\EPR Plates\CURRENT\407 TW3_PLATE_28.dwg
MODIFIED: Dec 14, 2017 4:09pm
CREATED: RM3

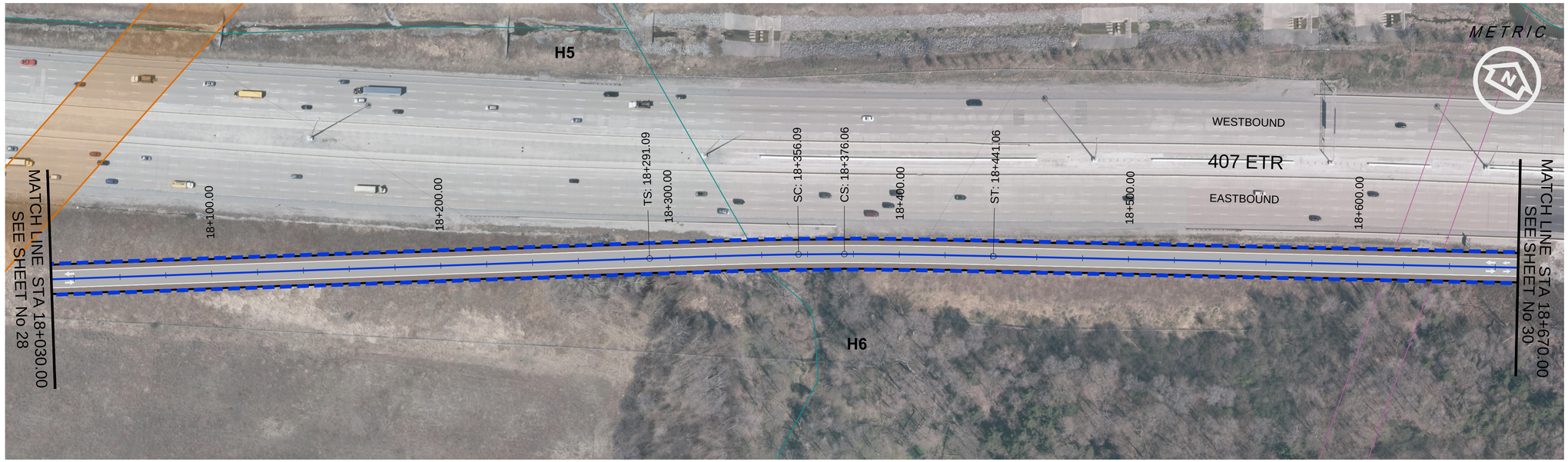

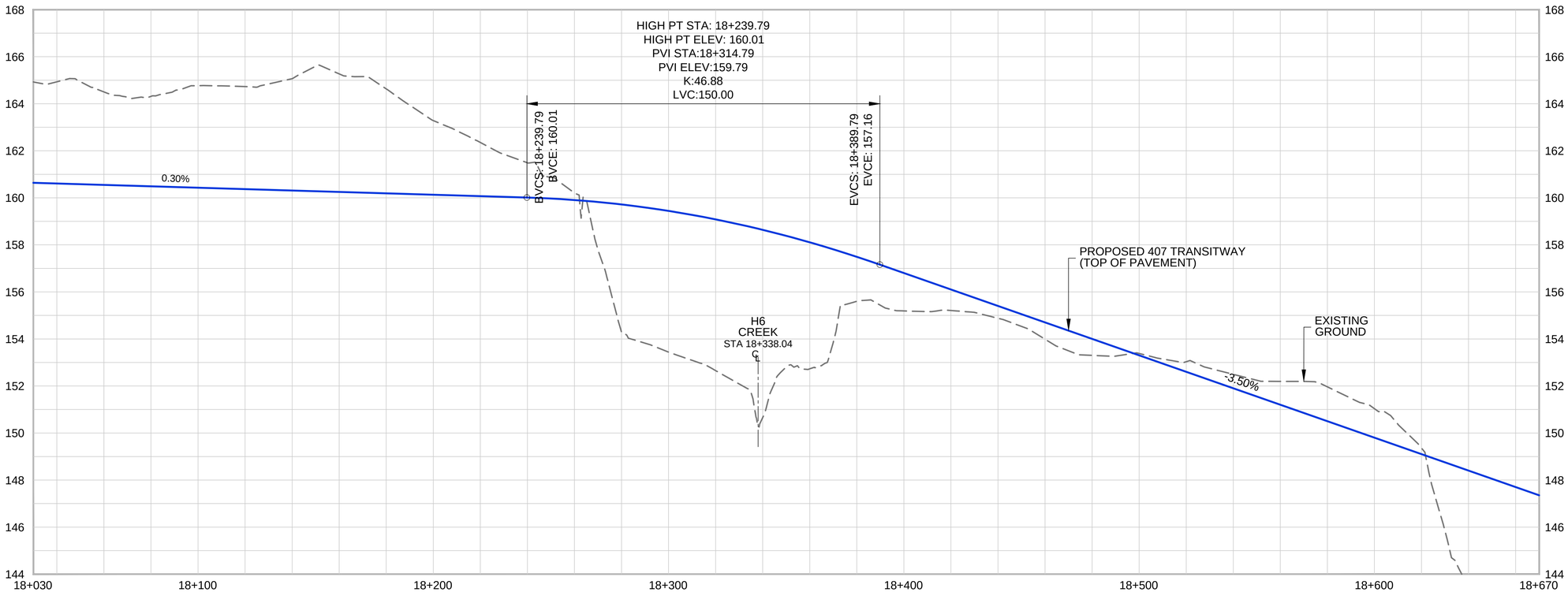

Ontario PARSONS IBI GROUP

SCALE

10m 0 20m
Horizontal
1m 0 2m
Vertical

LEGEND

RETAINING WALL
FILL SECTION
CUT SECTION
TRANSITWAY
STATION PLATFORM
UNDERPASS
STRUCTURE SECTION
BELOW GRADE SECTION

TRANSIT MOVEMENT
RAILWAY CORRIDOR
EXISTING PROPERTY LINE
WATER COURSE
HYDRO TOWER
HYDRO CORRIDOR
UTILITY CORRIDOR
E5 WATER CROSSING
5.1.1 STRUCTURE REFERENCE NUMBER

407 TRANSITWAY

WEST OF HURONTARIO STREET TO EAST OF HWY 400
G.W.P. 14-20001, CA 2014-E-0013
STA 18+030.00 TO STA 18+670.00

DRAWING SET
PLAN and PROFILE

PLATE
29

DATE
12/08/2017

DRAWING NAME: J:\TOR\602886 ON-MTO 407 TRANSITWY HURONTARIO-HWY 400\TT\5 General\03 - Drawings\6 - Plates\EPR Plates\CURRENT\407 TW3_PLATE_29.dwg
MODIFIED: Dec 14, 2017 4:16pm
CREATED: RM3

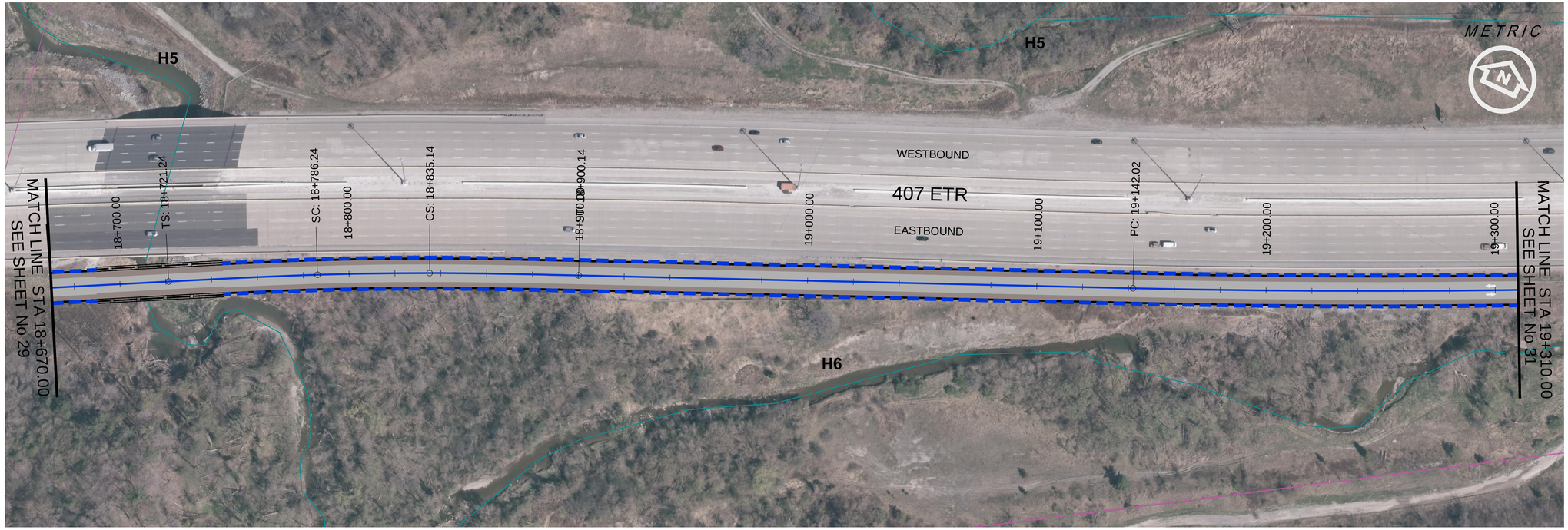

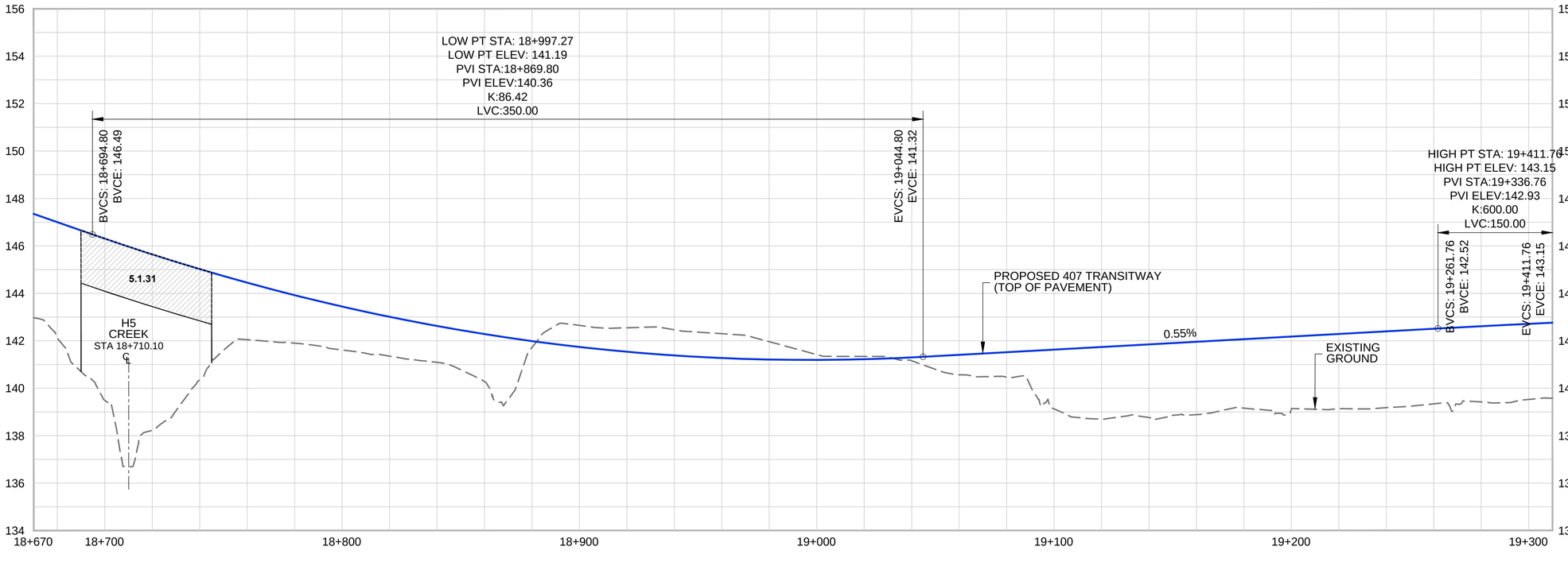

PARSONS

IBI GROUP

SCALE

10m 0 20m
Horizontal

1m 0 2m
Vertical

LEGEND

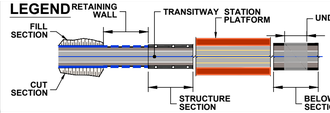

- TRANSIT MOVEMENT
- RAILWAY CORRIDOR
- EXISTING PROPERTY LINE
- WATER COURSE
- HYDRO TOWER
- HYDRO CORRIDOR
- UTILITY CORRIDOR
- E5 WATER CROSSING
- 5.1.1 STRUCTURE REFERENCE NUMBER

407 TRANSITWAY

WEST OF HURONTARIO STREET TO EAST OF HWY 400
G.W.P. 14-20001, CA 2014-E-0013
STA 18+670.00 TO STA 19+310.00

DRAWING SET
PLAN and PROFILE

PLATE
30

DATE
12/08/2017

DRAWING NAME: J:\TOR\602896 ON-MTO 407 TRANSITWY HURONTARIO+HWY 400\TI\5 General\03 - Drawings\6 - Plates\EPR Plates\CURRENT\407 TWS_PLATE_30.dwg
MODIFIED: Dec 14, 2017 4:12pm
CREATED: RM3

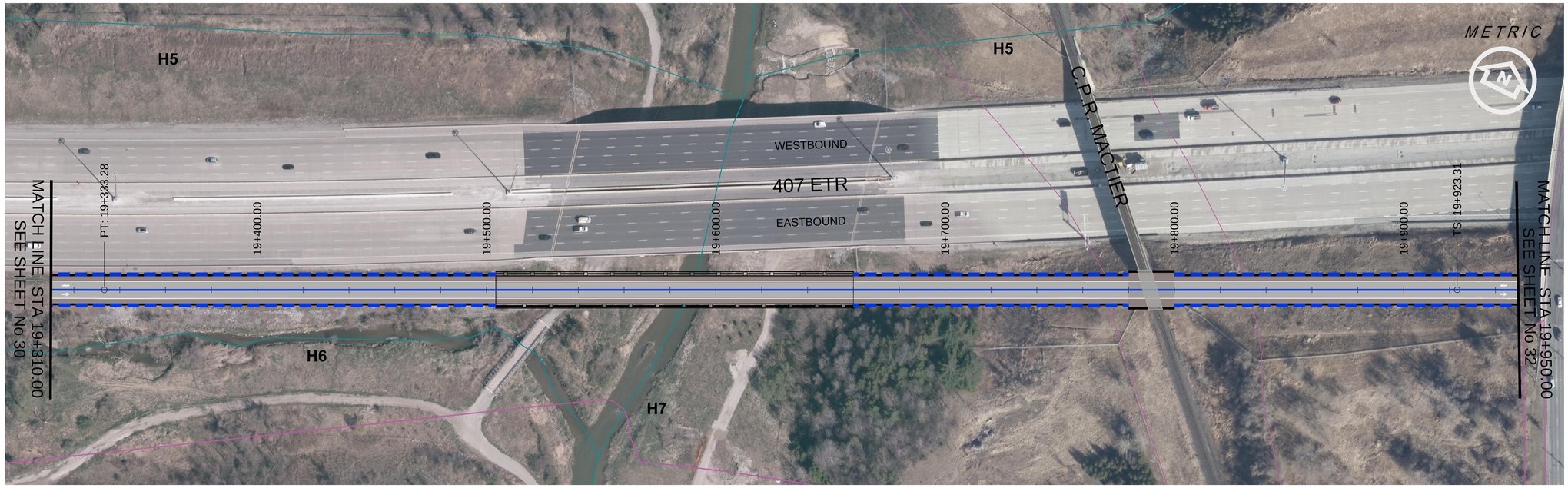

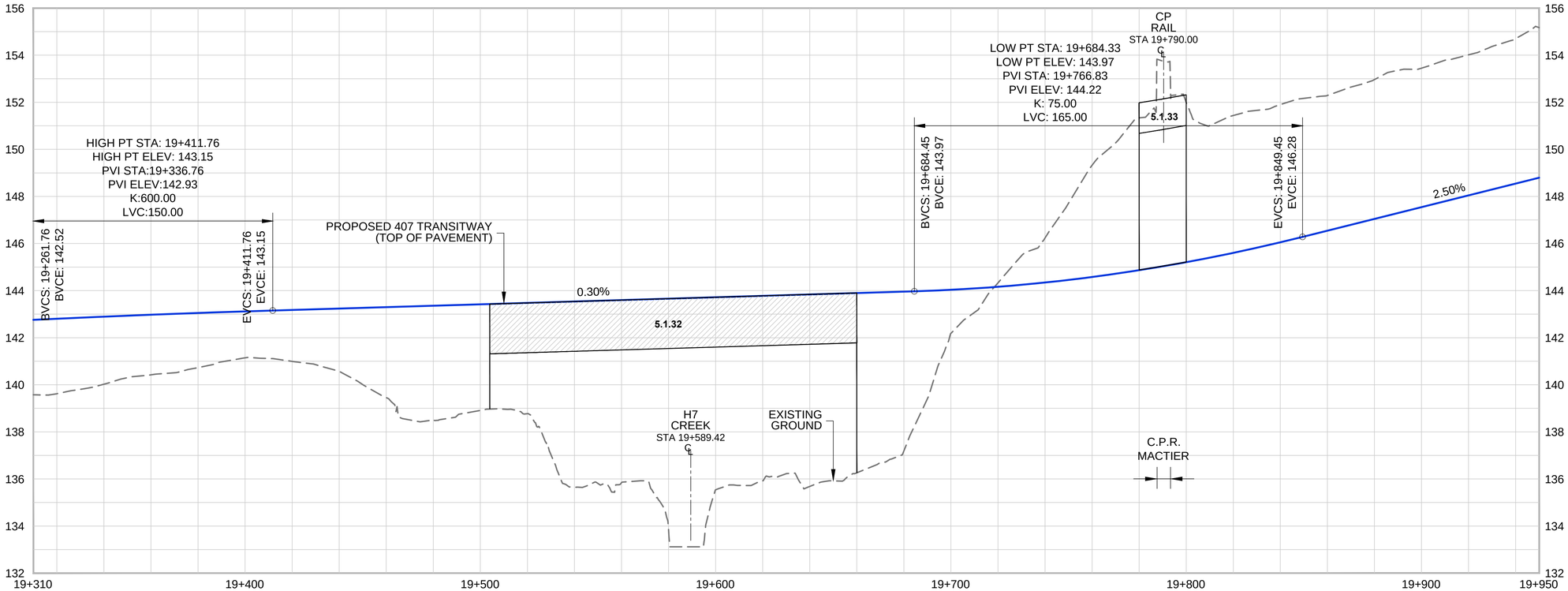

Ontario PARSONS IBI GROUP

SCALE

10m 0 20m
Horizontal
1m 0 2m
Vertical

LEGEND

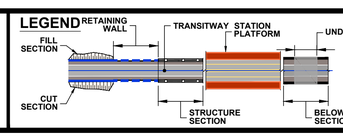

- TRANSIT MOVEMENT
- RAILWAY CORRIDOR
- EXISTING PROPERTY LINE
- WATER COURSE
- HYDRO TOWER
- HYDRO CORRIDOR
- UTILITY CORRIDOR
- E5 WATER CROSSING
- 5.1.1 STRUCTURE REFERENCE NUMBER

407 TRANSITWAY

WEST OF HURONTARIO STREET TO EAST OF HWY 400
G.W.P. 14-20001, CA 2014-E-0013
STA 19+310.00 TO STA 19+950.00

DRAWING SET
PLAN and PROFILE

PLATE
31

DATE
12/08/2017

DRAWING NAME: J:\TOR\602886 ON-MTO 407 TRANSITWY HURONTARIO-HWY 400\TT\5 General\03 - Drawings\6 - Plates\EPR Plates\CURRENT\407 TW3_PLATE_31.dwg
MODIFIED: Dec 14, 2017 4:13pm
CREATED: RM3

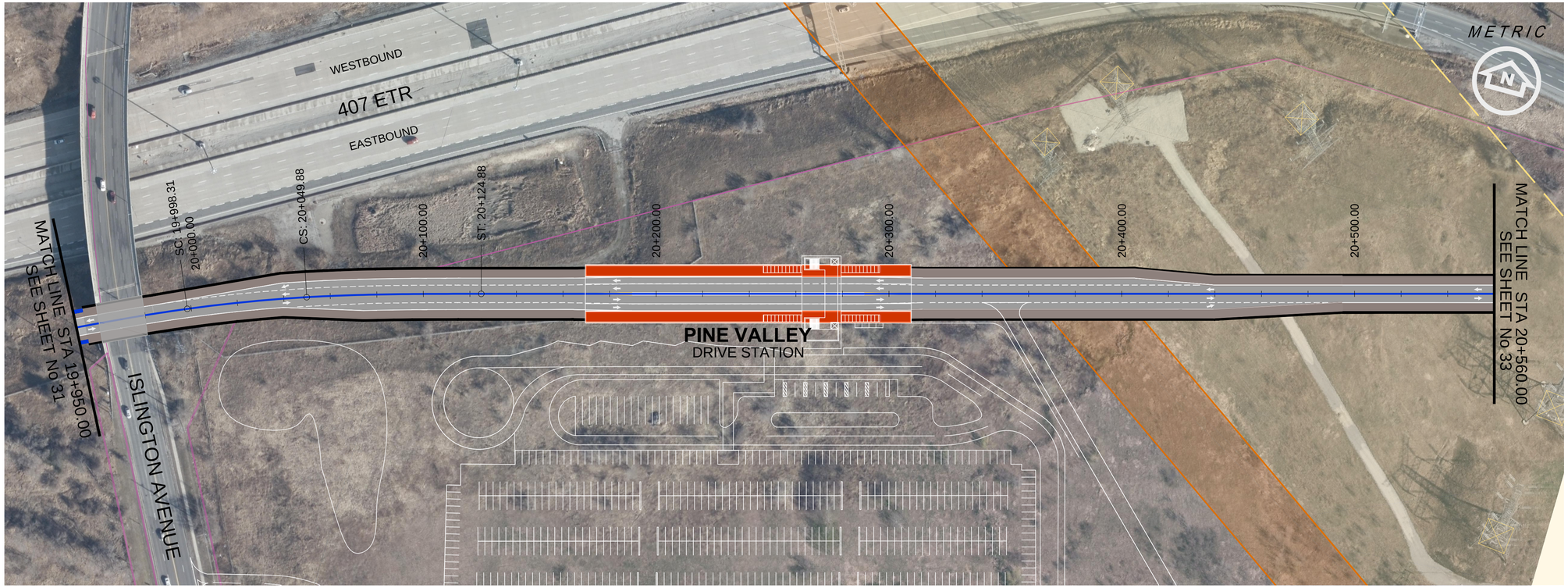

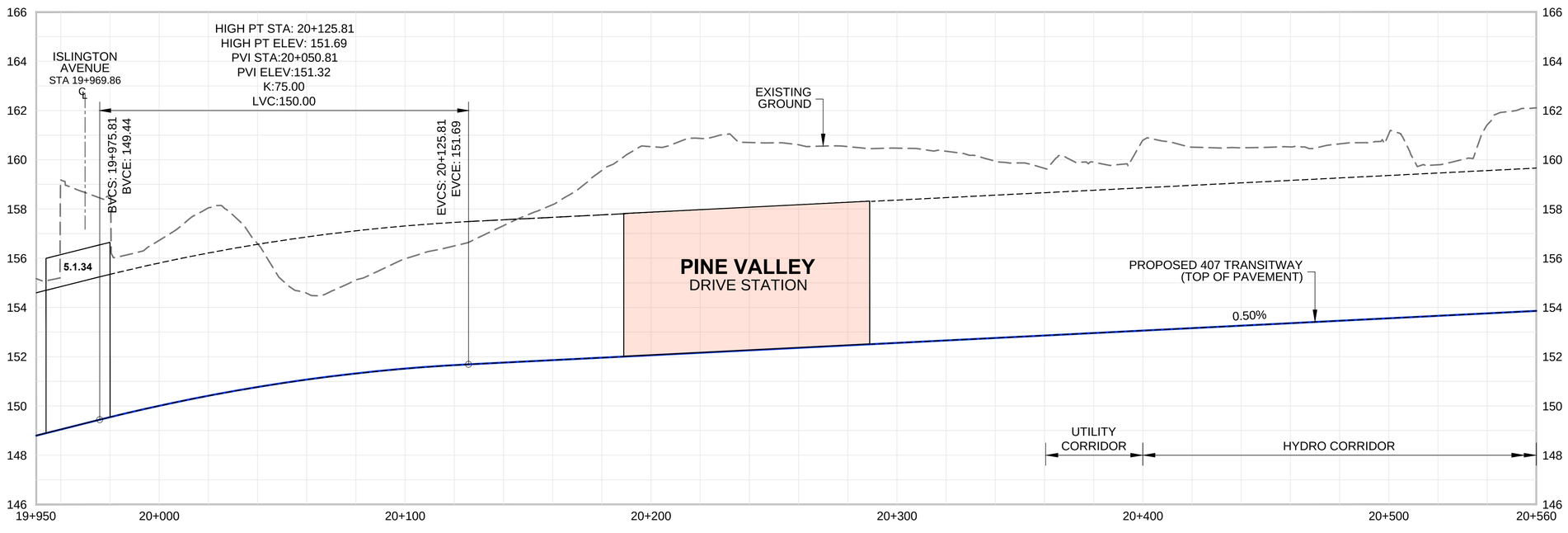

Ontario PARSONS IBI GROUP

SCALE

10m 0 20m
Horizontal
1m 0 2m
Vertical

LEGEND

RETAINING WALL
FILL SECTION
CUT SECTION
TRANSITWAY STATION PLATFORM
STRUCTURE SECTION
UNDERPASS
BELOW GRADE SECTION

TRANSIT MOVEMENT
RAILWAY CORRIDOR
EXISTING PROPERTY LINE
WATER COURSE
HYDRO TOWER
HYDRO CORRIDOR
UTILITY CORRIDOR
E5 WATER CROSSING
5.1.1 STRUCTURE REFERENCE NUMBER

407 TRANSITWAY

WEST OF HURONTARIO STREET TO EAST OF HWY 400
G.W.P. 14-20001, CA 2014-E-0013
STA 19+950.00 TO STA 20+560.00

DRAWING SET
PLAN and PROFILE

PLATE
32

DATE
12/08/2017



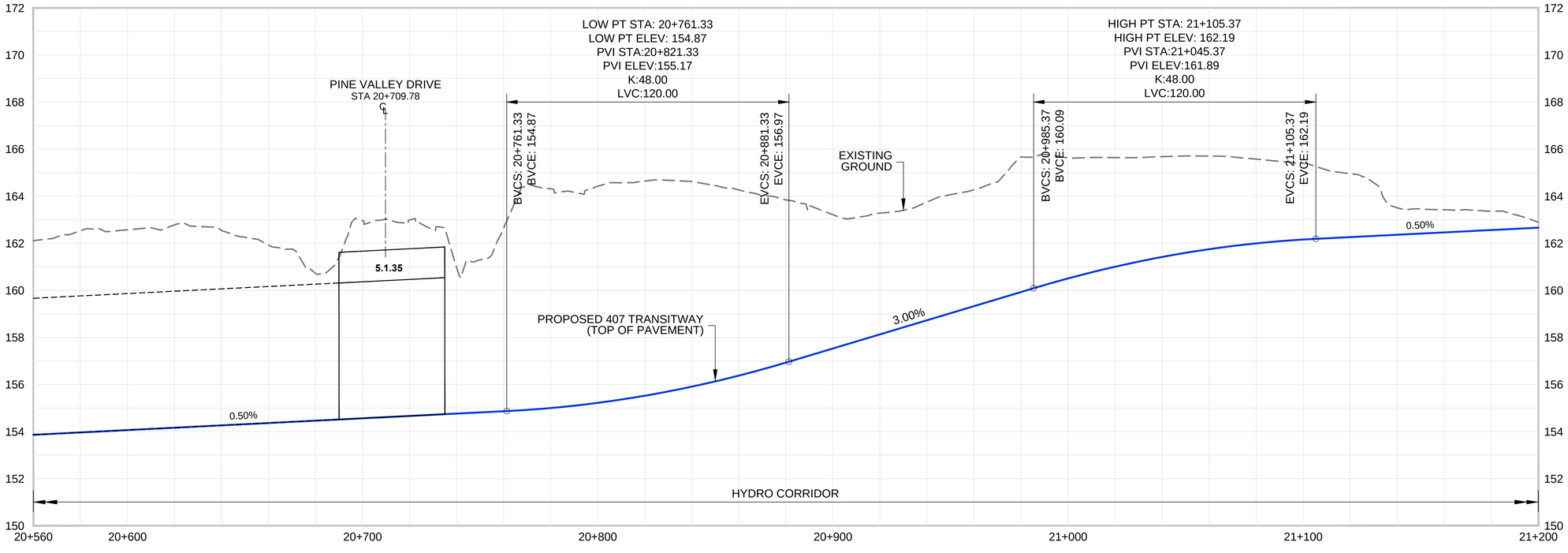

PARSONS

SCALE
10m 0 20m
Horizontal
1m 0 2m
Vertical

LEGEND

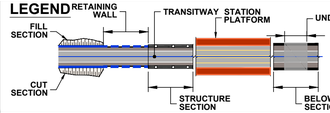

TRANSIT MOVEMENT
RAILWAY CORRIDOR
EXISTING PROPERTY LINE
WATER COURSE
HYDRO TOWER
HYDRO CORRIDOR
UTILITY CORRIDOR
E5 WATER CROSSING
5.1.1 STRUCTURE REFERENCE NUMBER

407 TRANSITWAY

WEST OF HURONTARIO STREET TO EAST OF HWY 400
G.W.P. 14-20001, CA 2014-E-0013
STA 20+560.00 TO STA 21+200.00

DRAWING SET
PLAN and PROFILE

PLATE
33

DATE
12/08/2017

DRAWING NAME: J:\TOR\602896 ON-MTO 407 TRANSITWY HURONTARIO-HWY 400\TS General\03 - Drawings\6 - Plates\EPR Plates\CURRENT\407 TW3_PLATE_33.dwg
CREATED: RM3
MODIFIED: Dec 14, 2017 5:23pm

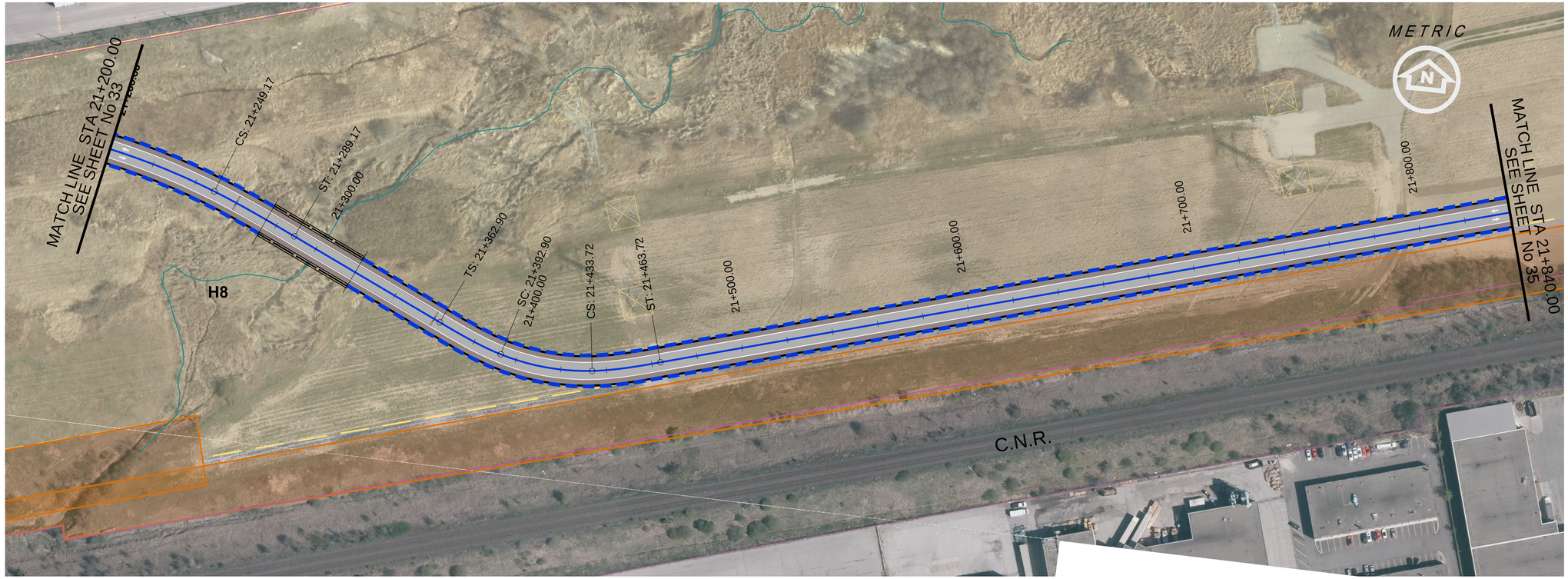

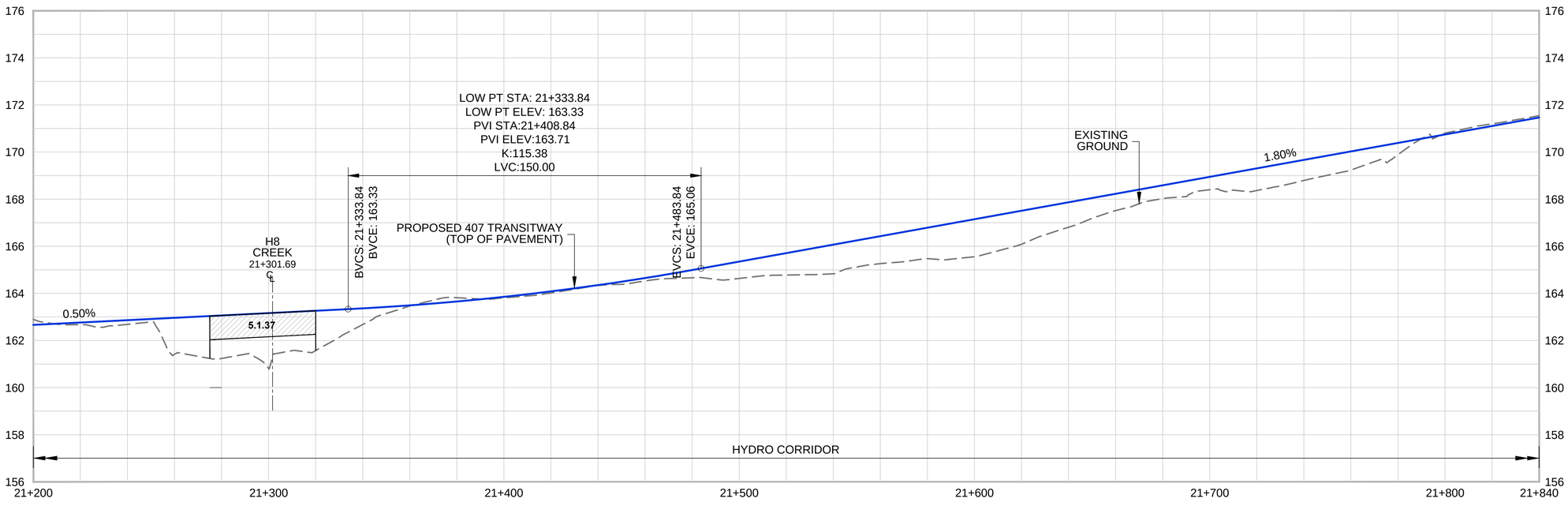

Ontario PARSONS IBI GROUP

SCALE

10m 0 20m
Horizontal
1m 0 2m
Vertical

LEGEND

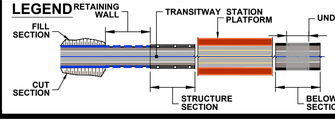

- TRANSIT MOVEMENT
- RAILWAY CORRIDOR
- EXISTING PROPERTY LINE
- WATER COURSE
- HYDRO TOWER
- HYDRO CORRIDOR
- UTILITY CORRIDOR
- E5 WATER CROSSING
- 5.1.1 STRUCTURE REFERENCE NUMBER

407 TRANSITWAY

WEST OF HURONTARIO STREET TO EAST OF HWY 400
G.W.P. 14-20001, CA 2014-E-0013
STA 21+200.00 TO STA 21+840.00

DRAWING SET
PLAN and PROFILE

PLATE
34

DATE
12/08/2017

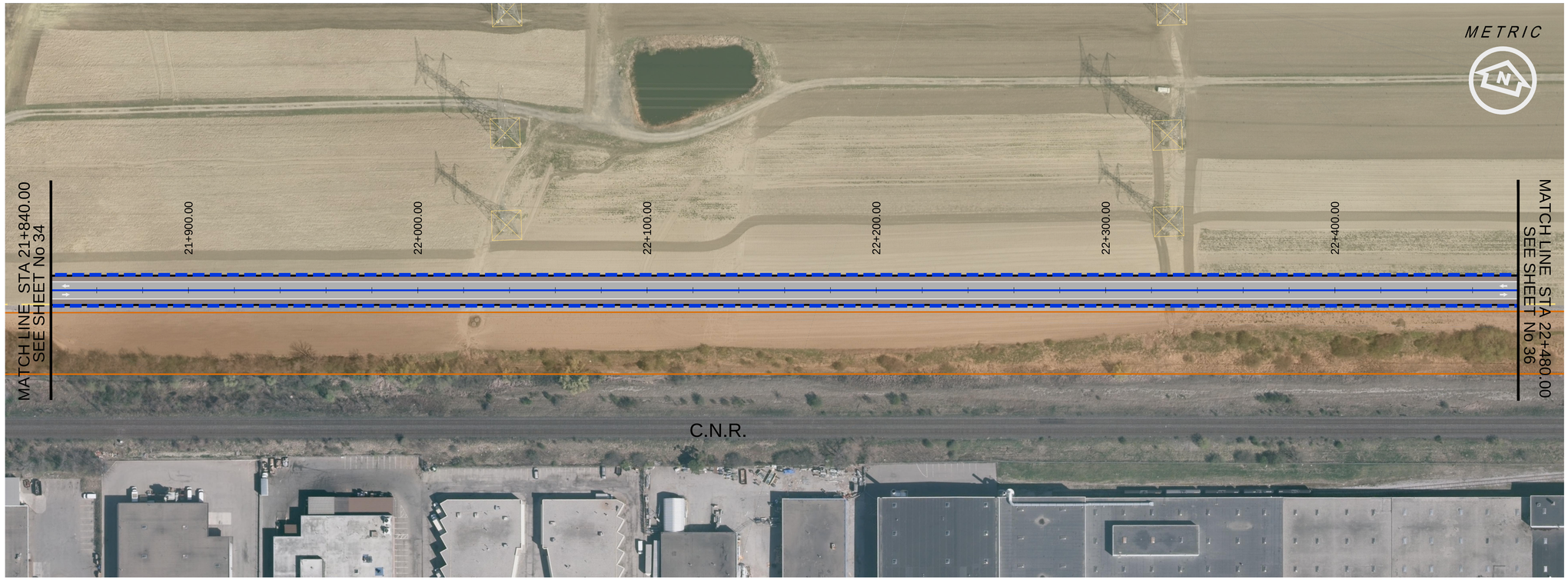

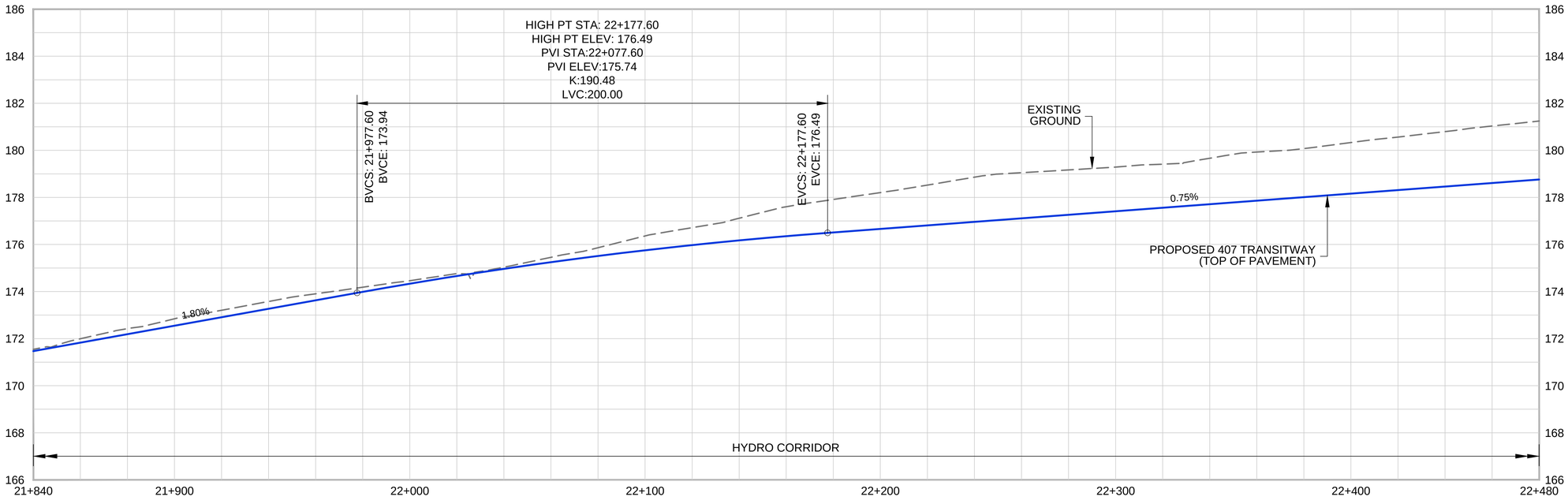

Ontario PARSONS IBI GROUP

SCALE

10m 0 20m
Horizontal
1m 0 2m
Vertical

LEGEND

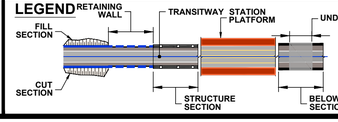

- TRANSIT MOVEMENT
- RAILWAY CORRIDOR
- EXISTING PROPERTY LINE
- WATER COURSE
- HYDRO TOWER
- HYDRO CORRIDOR
- UTILITY CORRIDOR
- E5 WATER CROSSING
- 5.1.1 STRUCTURE REFERENCE NUMBER

407 TRANSITWAY

WEST OF HURONTARIO STREET TO EAST OF HWY 400
G.W.P. 14-20001, CA 2014-E-0013
STA 21+840.00 TO STA 22+480.00

DRAWING SET
PLAN and PROFILE

PLATE
35

DATE
12/08/2017

DRAWING NAME: J:\TOR\602886 ON-MTO 407 TRANSITWY HURONTARIO-HWY 400\TT\5 General\03 - Drawings\6 - Plates\EPR Plates\CURRENT\407 TW3_PLATE_35.dwg
MODIFIED: Dec 14, 2017 4:17pm
CREATED: RM3

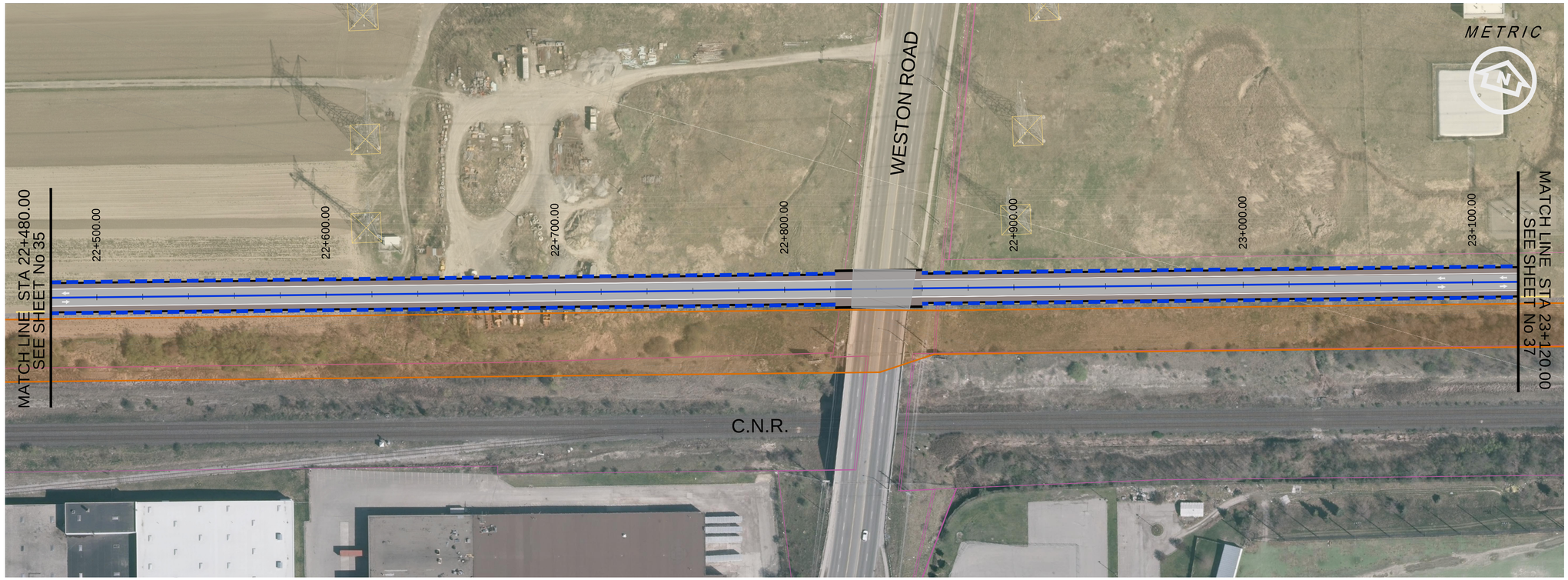

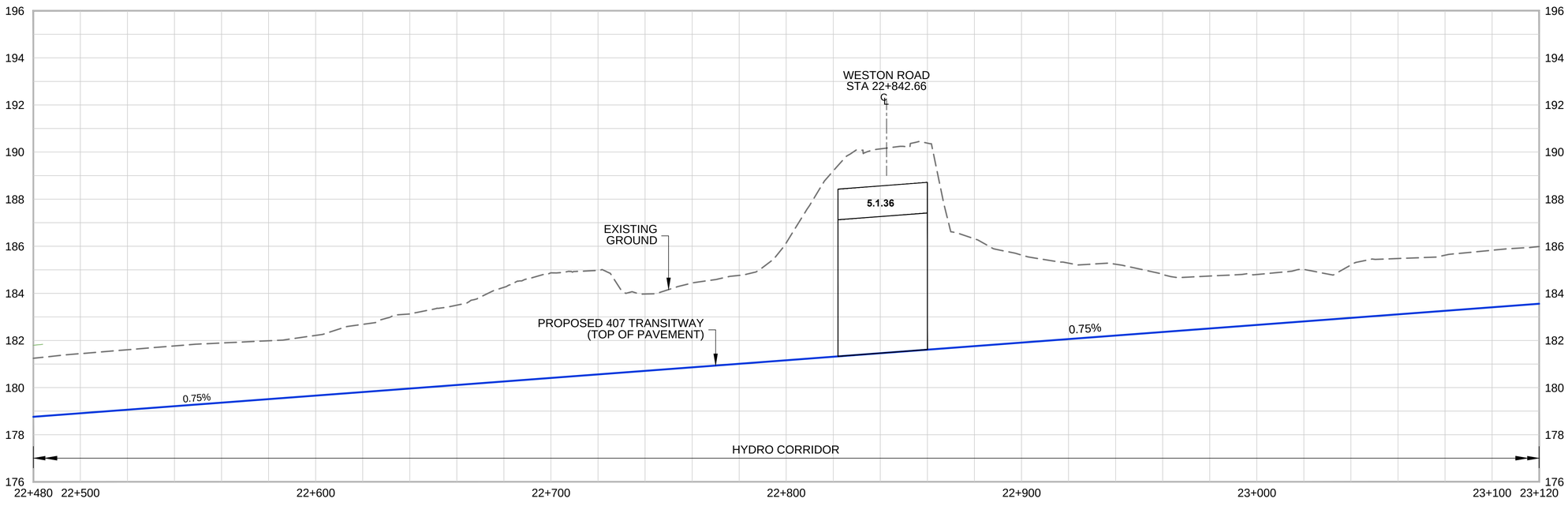

Ontario PARSONS IBI GROUP

SCALE

10m 0 20m
Horizontal
1m 0 2m
Vertical

LEGEND

RETAINING WALL
FILL SECTION
CUT SECTION
TRANSITWAY
STATION PLATFORM
STRUCTURE SECTION
UNDERPASS
BELOW GRADE SECTION

TRANSIT MOVEMENT
RAILWAY CORRIDOR
EXISTING PROPERTY LINE
WATER COURSE
HYDRO TOWER
HYDRO CORRIDOR
UTILITY CORRIDOR
E5 WATER CROSSING
5.1.1 STRUCTURE REFERENCE NUMBER

407 TRANSITWAY

WEST OF HURONTARIO STREET TO EAST OF HWY 400
G.W.P. 14-20001, CA 2014-E-0013
STA 22+480.00 TO STA 23+120.00

DRAWING SET
PLAN and PROFILE

PLATE
36

DATE
12/08/2017

DRAWING NAME: J:\TOR\602886 ON-MTO 407 TRANSITWY HURONTARIO-HWY 400\TT\5 General\03 - Drawings\6 - Plates\EPR Plates\CURRENT\407 TW3_PLATE_36.dwg
MODIFIED: Dec 14, 2017 4:18pm
CREATED: RM3



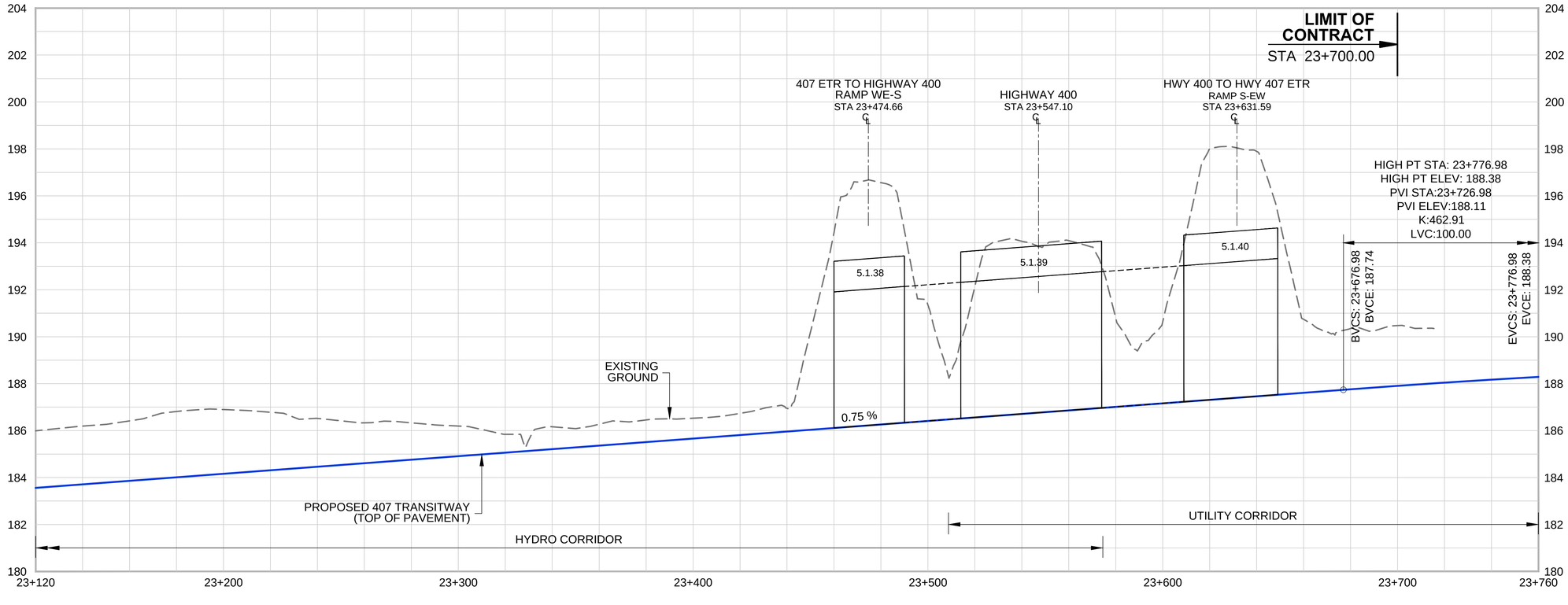

Ontario PARSONS IBI GROUP

SCALE

10m 0 20m
Horizontal
1m 0 2m
Vertical

LEGEND

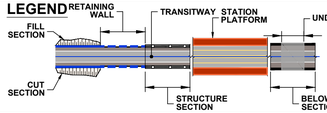

- TRANSIT MOVEMENT
- RAILWAY CORRIDOR
- EXISTING PROPERTY LINE
- WATER COURSE
- HYDRO TOWER
- HYDRO CORRIDOR
- UTILITY CORRIDOR
- E5 WATER CROSSING
- 5.1.1 STRUCTURE REFERENCE NUMBER

407 TRANSITWAY

WEST OF HURONTARIO STREET TO EAST OF HWY 400
G.W.P. 14-20001, CA 2014-E-0013
STA 23+120.00 TO STA 23+760.00

DRAWING SET
PLAN and PROFILE

PLATE
37

DATE
12/08/2017

DRAWING NAME: J:\TOR\602896 ON-MTO 407 TRANSITWY HURONTARIO-HWY 400\TI\5 General\03 - Drawings\6 - Plates\EPR Plates\CURRENT\407 TWS_PLATE_37.dwg
MODIFIED: Dec 14, 2017 4:19pm
CREATED: RM3

METRIC

LIMIT OF CONTRACT
STA 0+750.00

BUS ONLY

EDGE OF POND 202.40m

SWM

PARKING AREA - 347 SPACES

BUS ONLY

PARKING AREA - 130 SPACES

SHARED-USE PATH

PARKING AREA - 120 SPACES

ACCESSIBLE SPACES (10)

TICKETS

RIGHT-IN/ RIGHT-OUT ACCESS

HURONTARIO STREET

BIKE STORAGE

SIGNALIZED CROSSWALK

HuLRT YARD PROPOSED ACCESS

MAINTENANCE ONLY

BUS ONLY

BUS ONLY

PPUDO (180 m) 80 SPACES

SWM

HURONTARIO STREET STATION

FUTURE HuLRT STOP

EXISTING BUS STOP

EDGE OF POND 202.20m

FUTURE HuLRT (BY OTHERS)

TOPFLIGHT DRIVE

VICKSBURGH DRIVE

EXISTING BUS STOP

NEW SIGNALIZED INTERSECTION

DERRYCREST DRIVE

DRAWING NAME: C:\Users\p0078470\ppdata\local\temp\AcPublish_14840\MTStations.dwg
CREATED:
MODIFIED: Dec 13, 2017 - 5:35pm MODTIME
CREATED:

Ontario PARSONS IBI

SCALE
20m 0 40m
Horizontal

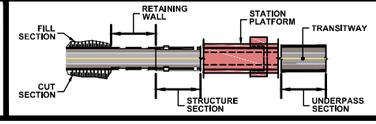

TRAFFIC LANES AND MOVEMENT
EXISTING BUS STOP
STATION BOUNDARY
PROPERTY LINE
SWM POND
HYDRO TOWER
HYDRO CORRIDOR
UTILITY CORRIDOR
WALKWAY/SHARED USE PATH

407 TRANSITWAY
WEST OF HURONTARIO STREET TO EAST OF HWY 400
G.W.P. 14-20001, CA 2014-E-0013
STATIONS

HURONTARIO STREET STATION

PLATE
S-1A
DATE
12/11/2017

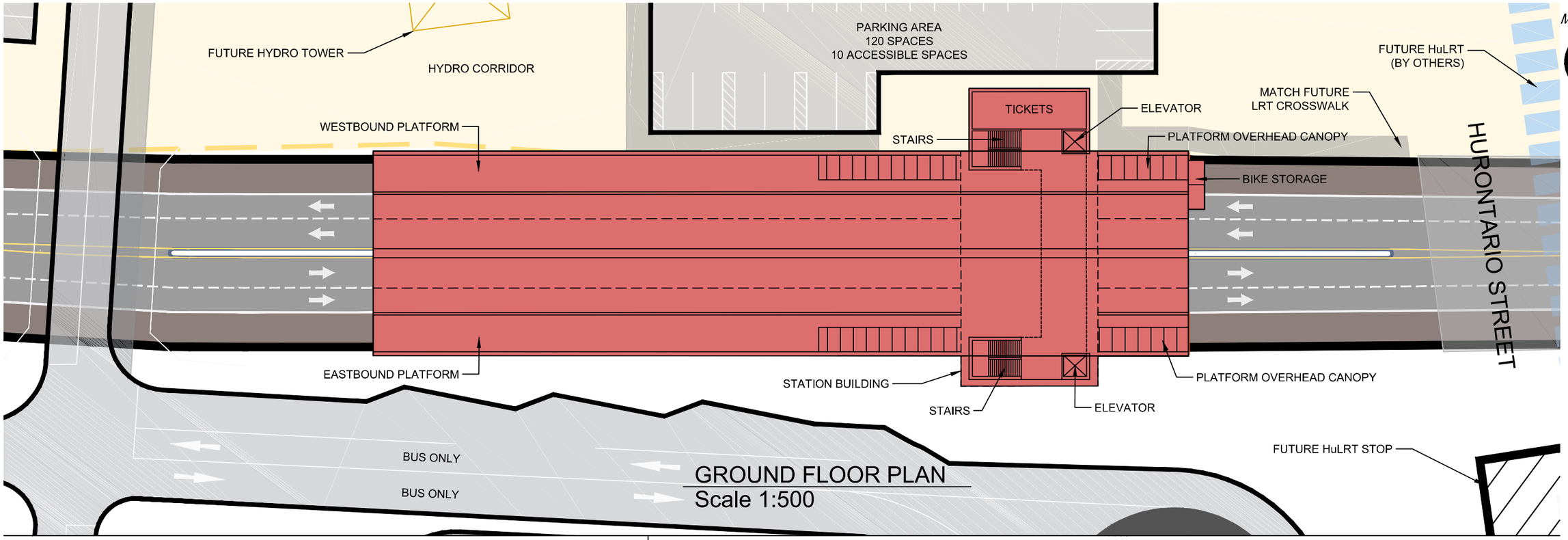

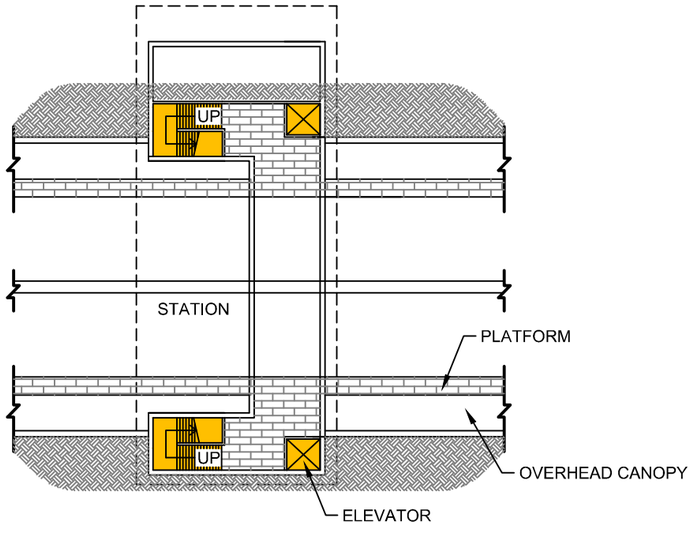

PLATFORM LEVEL PLAN
Scale 1:500

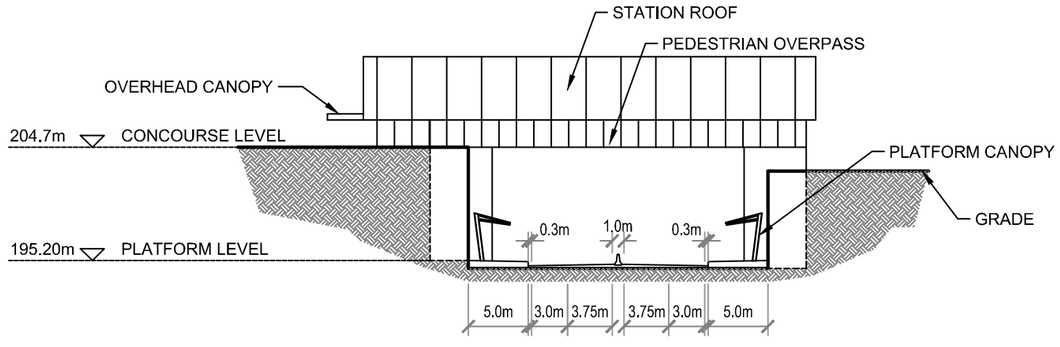

SECTION A-A
Scale 1:500

SCALE	LEGEND		
1:500	RETAINING WALL, FILL SECTION, STATION PLATFORM, TRANSITWAY, CUT SECTION, STRUCTURE SECTION, UNDERPASS SECTION	TRAFFIC LANES AND MOVEMENT HYDRO TOWER HYDRO CORRIDOR WALKWAY / SHARED-USE PATH	**407 TRANSITWAY** **WEST OF HURONTARIO STREET TO EAST OF HWY 400** **G.W.P. 14-20001, CA 2014-E-0013** **STATIONS**

HURONTARIO STREET STATION

PLATE S-1B

DATE 12/08/2017

Ontario PARSONS IBI GROUP

DRAWING NAME: C:\Users\p0079747\Cappdata\local\temp\AcPublish_11112\Station_Details_EPR Draft 2.dwg
MODIFIED: Dec 08, 2017 1:43pm
CREATED: RM3

METRIC

BUS BAY
DIXIE ROAD
EDGE OF POND 180.67m
SHARED-USE PATH
SWM
NEW SIGNALIZED INTERSECTION
EXTEND EXISTING RIGHT TURN LANE
EXISTING BUS STOP
SWM
EDGE OF POND 180.67m
PARKING AREA - 274 SPACES
PPUDO (240 m) - 40 SPACES
ACCESSIBLE SPACES (12)
BUS ONLY
BUS ONLY
PARKING AREA - 272 SPACES
WALKWAY
SHARED-USE PATH
BIKE STORAGE
TICKETS
DIXIE
ROAD STATION
EDGE OF POND 180.40m
SWM
PARKING AREA - 284 SPACES

DRAWING NAME: C:\Users\p0078476\ppdata\local\temp\AcPublish_14840\VIIStations.dwg
CREATED:
MODIFIED: Dec 13, 2017 – 5:35pm MODTIME

Ontario PARSONS IBI

SCALE
20m 0 40m
Horizontal

RETAINING WALL
STATION PLATFORM
TRANSITWAY
FILL SECTION
CUT SECTION
STRUCTURE SECTION
UNDERPASS SECTION

TRAFFIC LANES AND MOVEMENT
EXISTING BUS STOP
STATION BOUNDARY
PROPERTY LINE
SWM POND
HYDRO TOWER
HYDRO CORRIDOR
UTILITY CORRIDOR
WALKWAY/SHARED USE PATH

407 TRANSITWAY
WEST OF HURONTARIO STREET TO EAST OF HWY 400
G.W.P. 14-20001, CA 2014-E-0013
STATIONS

DIXIE ROAD STATION

PLATE
S-2A
DATE
12/11/2017

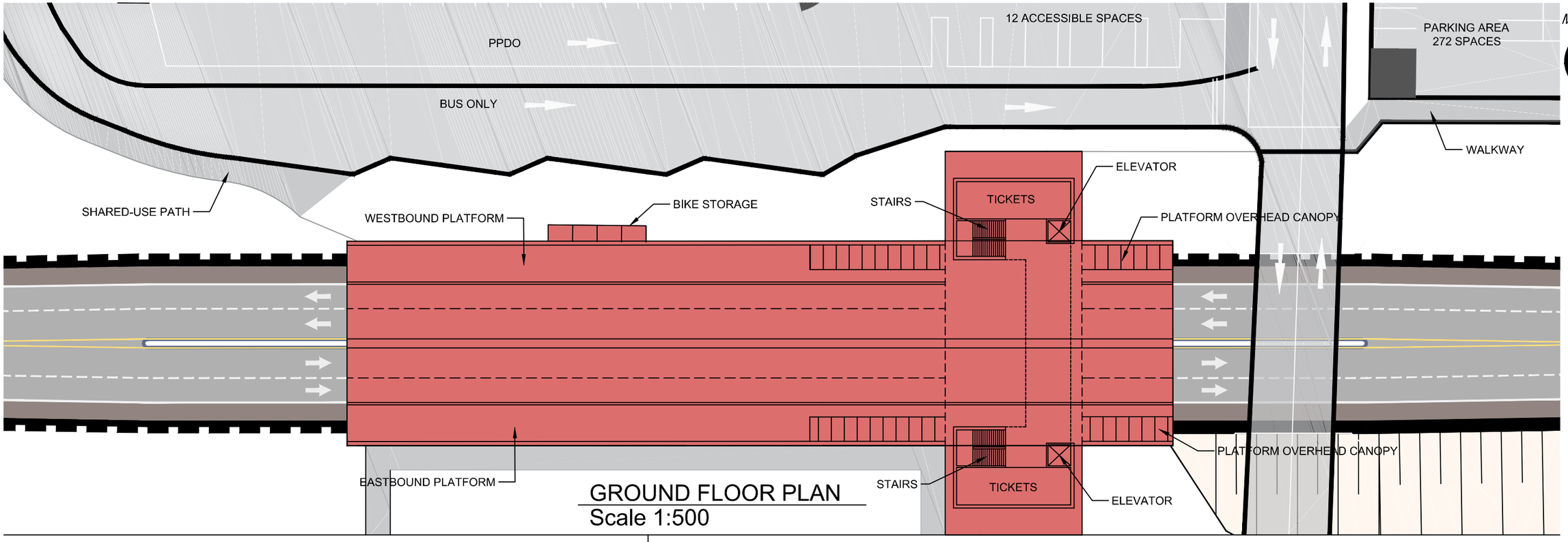

GROUND FLOOR PLAN
Scale 1:500

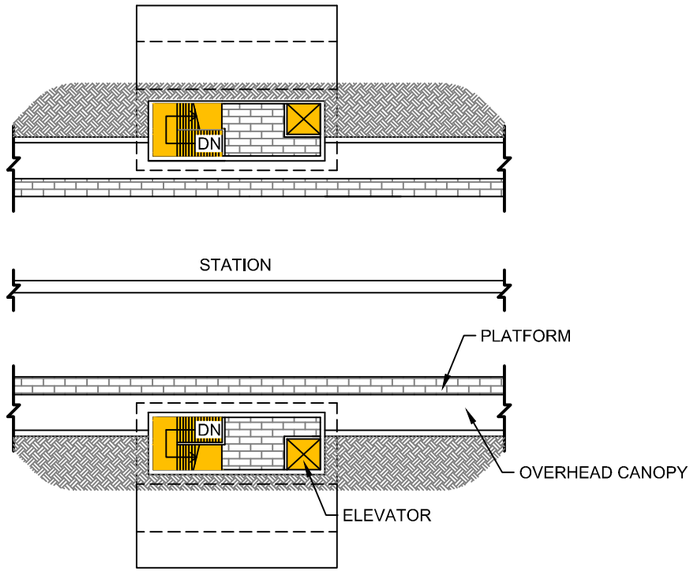

PLATFORM LEVEL PLAN
Scale 1:500

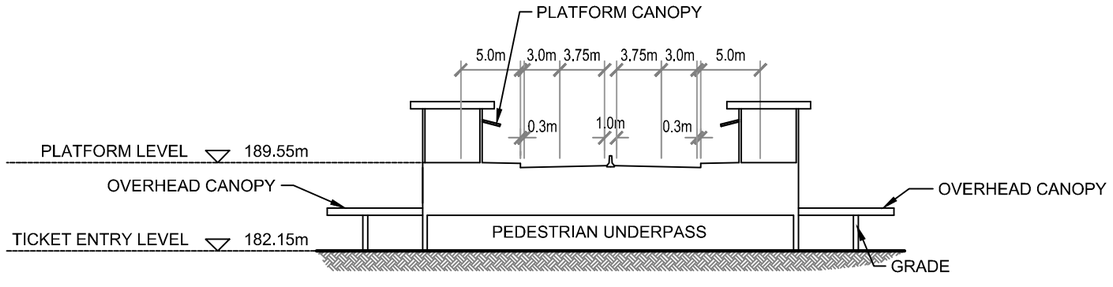

SECTION A-A
Scale 1:500

Ontario PARSONS IBI GROUP

SCALE
1:500

LEGEND

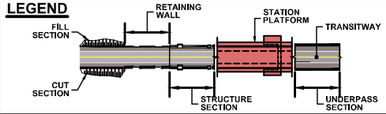

- TRAFFIC LANES AND MOVEMENT
- HYDRO TOWER
- HYDRO CORRIDOR
- WALKWAY / SHARED-USE PATH

407 TRANSITWAY
WEST OF HURONTARIO STREET TO EAST OF HWY 400
G.W.P. 14-20001, CA 2014-E-0013
STATIONS

DIXIE ROAD STATION

PLATE
S-2B

DATE
12/08/2017

DRAWING NAME: C:\Users\p0079747\Cappdata\local\temp\AcPublish_11112\Station_Details_EPR Draft 2.dwg
MODIFIED: Dec 08, 2017 1:44pm
CREATED: RM3

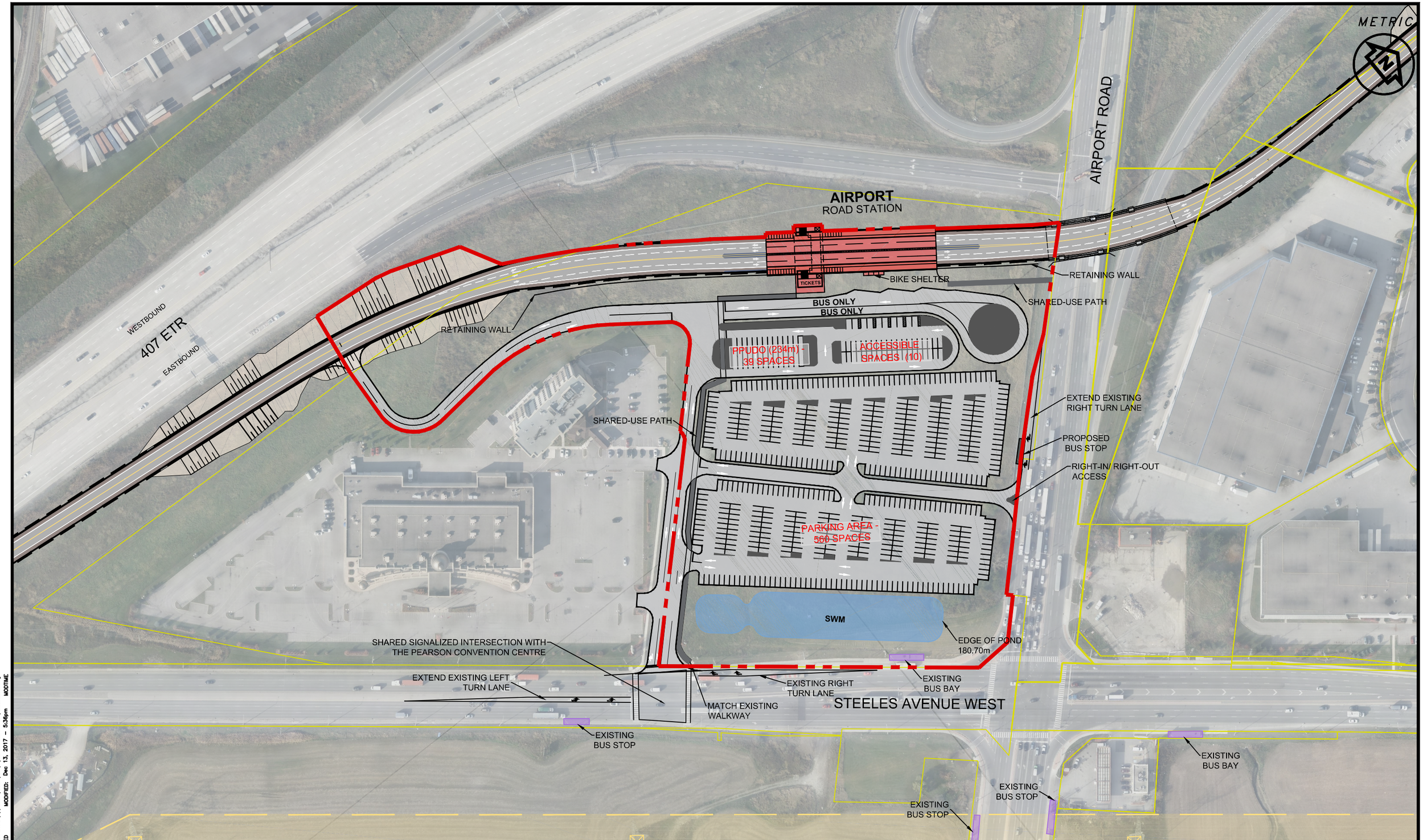

DRAWING NAME: C:\Users\p007847C\appdata\local\temp\AcPublish_14840\AllStations.dwg
CREATED: MODIFIED: Dec 13, 2017 – 5:36pm MODTIME

Ontario PARSONS IBI

SCALE
20m 0 40m
Horizontal

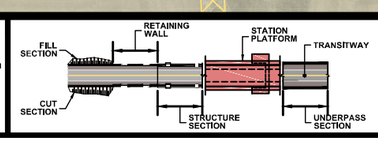

TRAFFIC LANES AND MOVEMENT
EXISTING BUS STOP
STATION BOUNDARY
PROPERTY LINE
SWM POND
HYDRO TOWER
HYDRO CORRIDOR
UTILITY CORRIDOR
WALKWAY/SHARED USE PATH

407 TRANSITWAY
WEST OF HURONTARIO STREET TO EAST OF HWY 400
G.W.P. 14-20001, CA 2014-E-0013
STATIONS

AIRPORT ROAD STATION

PLATE
S-3A

DATE
12/11/2017

METRIC

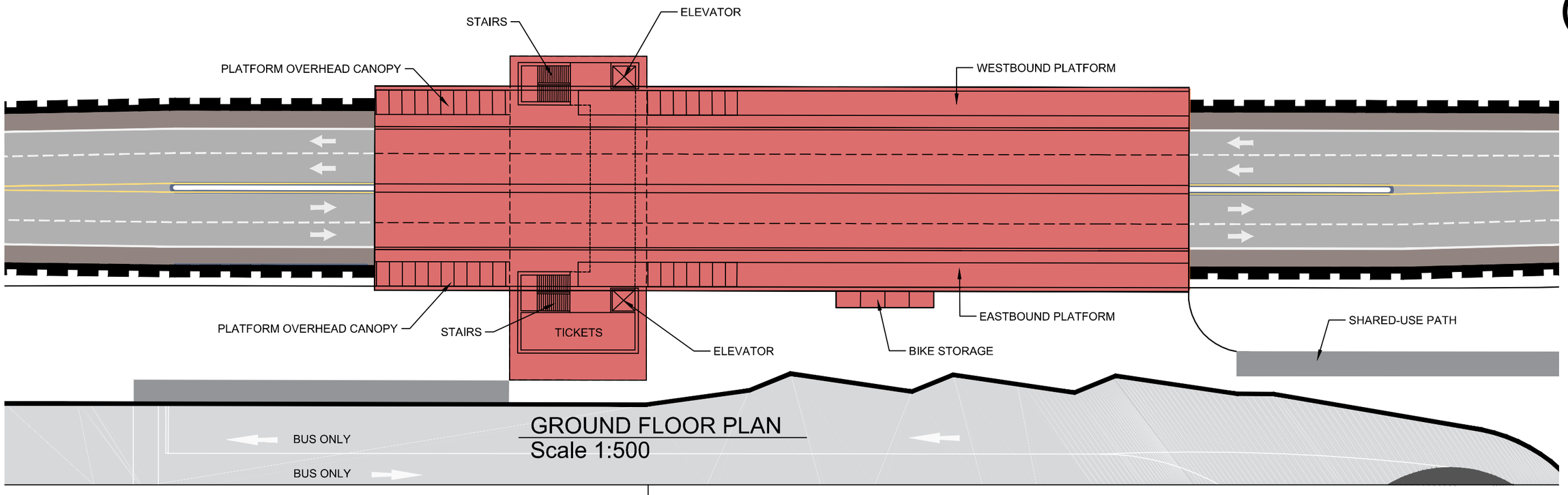

GROUND FLOOR PLAN
Scale 1:500

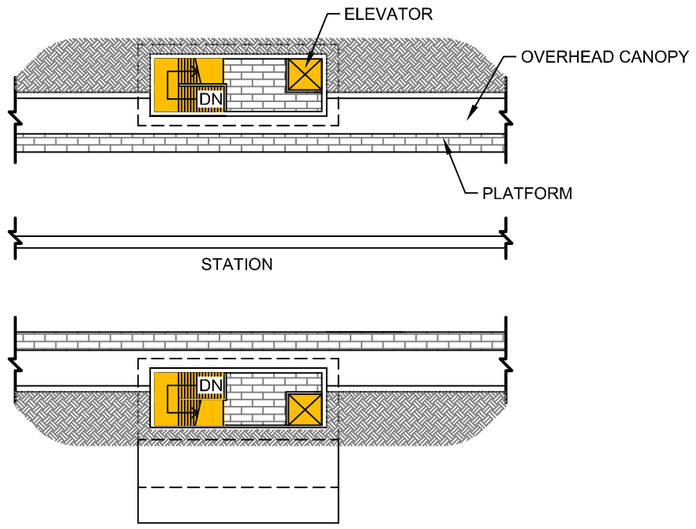

PLATFORM LEVEL PLAN
Scale 1:500

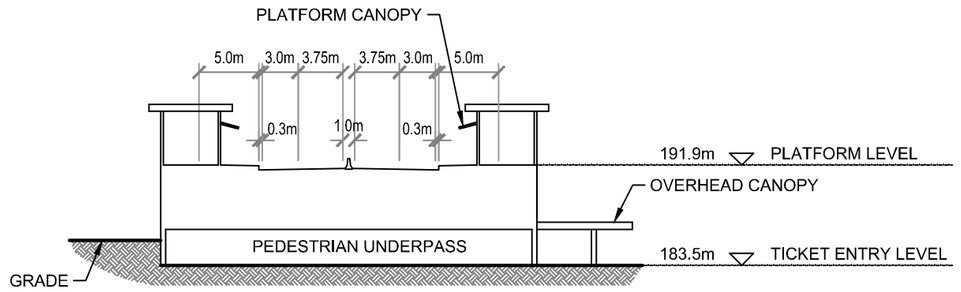

SECTION A-A
Scale 1:500

Ontario PARSONS IBI GROUP	SCALE 1:500	LEGEND: FILL SECTION, RETAINING WALL, STATION PLATFORM, TRANSITWAY, CUT SECTION, STRUCTURE SECTION, UNDERPASS SECTION; TRAFFIC LANES AND MOVEMENT; HYDRO TOWER; HYDRO CORRIDOR; WALKWAY / SHARED-USE PATH	**407 TRANSITWAY** **WEST OF HURONTARIO STREET TO EAST OF HWY 400** **G.W.P. 14-20001, CA 2014-E-0013** **STATIONS**

AIRPORT ROAD STATION

PLATE **S-3B**

DATE 12/08/2017

DRAWING NAME: C:\Users\ip007847\Cappdata\local\temp\Acad Publish_11112\Station_Details_EPR Draft 2.dwg
MODIFIED: Dec 08, 2017 1:45pm
CREATED: RM3

METRIC

WESTBOUND
407 ETR
EASTBOUND

GOREWAY
DRIVE STATION

TICKETS

BUS ONLY
BUS ONLY
BUS ONLY
BUS ONLY
BUS ONLY
BUS ONLY

ACCESSIBLE SPACES (12)

PPUDO (234m) - 39 SPACES

PROPOSED BUS STOP

RIGHT-IN/ RIGHT-OUT ACCESS

GOREWAY DRIVE

EXISTING BUS STOP

SHARED-USE PATH

EDGE OF POND
174.40m

SWM

PARKING AREA - 790 SPACES

PROPOSED BUS STOP

EXISTING BUS BAY

DUAL EBL POTENTIALLY REQUIRED IN FUTURE

STEELES AVENUE WEST

EXISTING BUS STOP

EXISTING BUS STOP

EXISTING BUS BAY

NEW SIGNALIZED INTERSECTION

DRAWING NAME: C:\Users\p0078476\ppdata\local\temp\AcPublish_14840\AllStations.dwg MODTIME
MODIFIED: Dec 13, 2017 - 5:36pm
CREATED:
CREATED:

Ontario PARSONS IBI

SCALE
20m 0 40m
Horizontal

RETAINING WALL
FILL SECTION
STATION PLATFORM
TRANSITWAY
CUT SECTION
STRUCTURE SECTION
UNDERPASS SECTION

TRAFFIC LANES AND MOVEMENT
EXISTING BUS STOP
STATION BOUNDARY
PROPERTY LINE
SWM POND
HYDRO TOWER
HYDRO CORRIDOR
UTILITY CORRIDOR
WALKWAY/SHARED USE PATH

407 TRANSITWAY
WEST OF HURONTARIO STREET TO EAST OF HWY 400
G.W.P. 14-20001, CA 2014-E-0013
STATIONS

GOREWAY DRIVE STATION

PLATE
S-4A

DATE
12/11/2017

METRIC

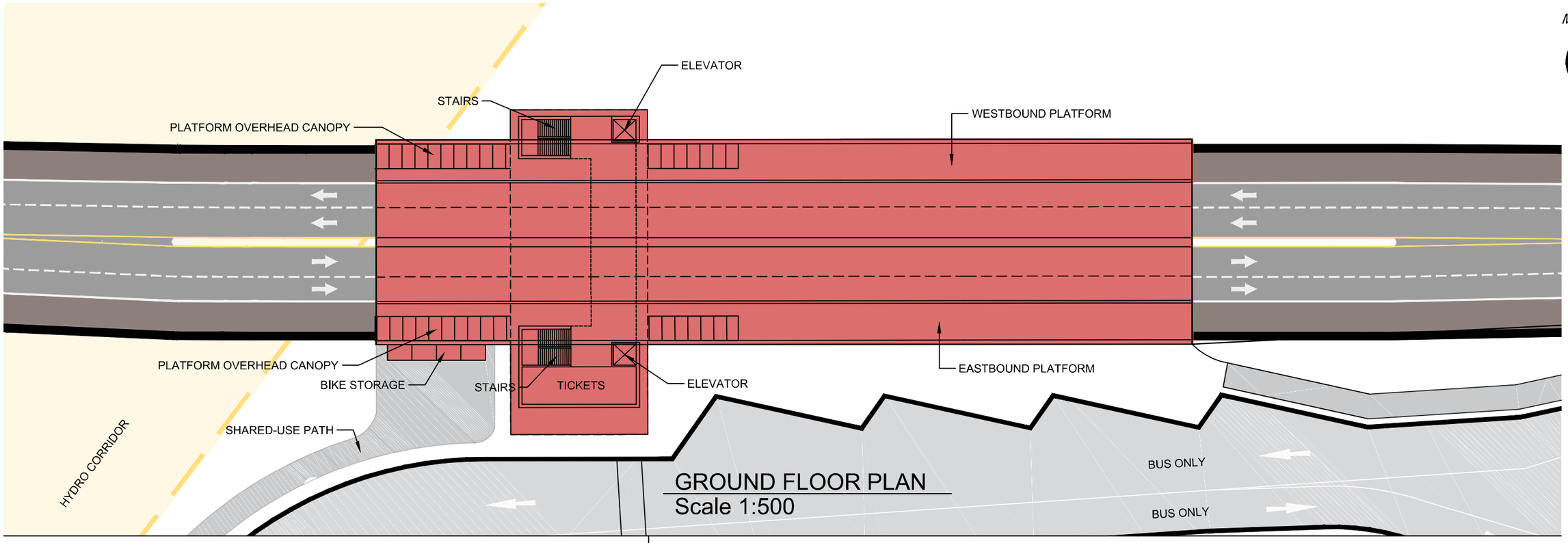

GROUND FLOOR PLAN
Scale 1:500

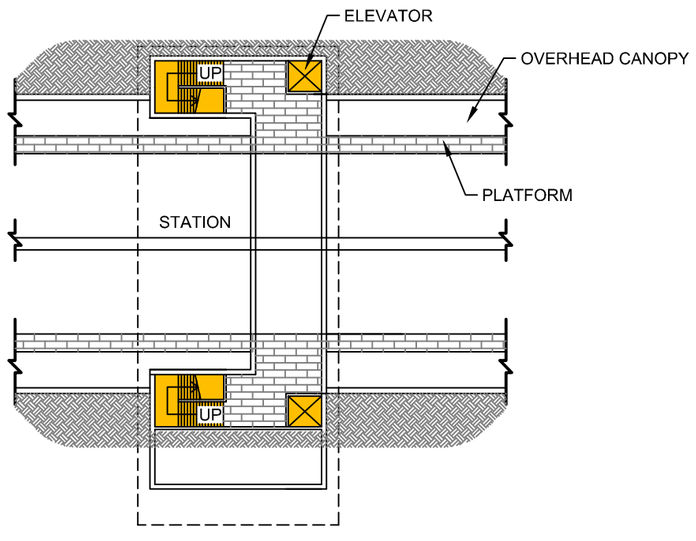

PLATFORM LEVEL PLAN
Scale 1:500

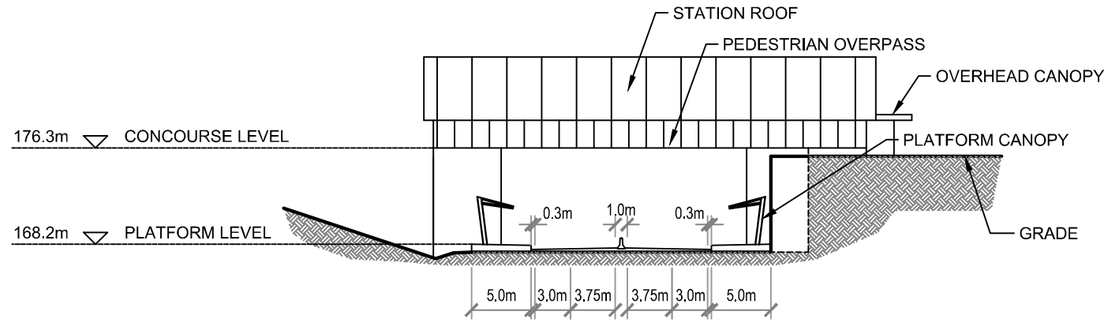

SECTION A-A
Scale 1:500

Ontario PARSONS IBI GROUP	SCALE 1:500	LEGEND: FILL SECTION, RETAINING WALL, STATION PLATFORM, TRANSITWAY, CUT SECTION, STRUCTURE SECTION, UNDERPASS SECTION; TRAFFIC LANES AND MOVEMENT; HYDRO TOWER; HYDRO CORRIDOR; WALKWAY / SHARED-USE PATH	**407 TRANSITWAY** **WEST OF HURONTARIO STREET TO EAST OF HWY 400** **G.W.P. 14-20001, CA 2014-E-0013** **STATIONS**

GOREWAY DRIVE STATION	**PLATE** **S-4B**	**DATE** 12/08/2017

DRAWING NAME: C:\Users\p0079747\Cappdata\local\temp\AcPublish_11112\Station_Details_EPR Draft 2.dwg
MODIFIED: Dec 08, 2017 1:45pm
CREATED: RM3

METRIC

TO 427 TW

WESTBOUND

407 ETR

EASTBOUND

HIGHWAY 50

407 ETR - HIGHWAY 427 RAMP

RETAINING WALL

TO / FROM 427 TRANSITWAY

BUS ONLY

BUS ONLY

BUS ONLY

PPUDO (216m) - 36 SPACES

ACCESSIBLE SPACES (10)

TO / FROM TRANSITWAY

SWM

EXISTING BUS STOP

EDGE OF POND 172.00m

PEDESTRIAN co

TICKETS

HIGHWAY 50 STATION

BUS ONLY

BUS ONLY

RETAINING WALL

EXISTING BUS STOP

EXISTING BUS STOP

EXISTING BUS STOP

ALBION ROAD

PORTAL BUILDING

SHARED-USE PATH

RETAINING WALL

PARKING AREA 223 SPACES

SWM

NEW SIGNALIZED INTERSECTION

EXISTING BUS STOP

STEELES AVENUE WEST

CODLIN CRESCENT (TO ALBION ROAD)

EDGE OF POND 176.50m

RETAINING WALL

PARKING AREA 223 SPACES

ALCIDE STREET

DRAWING NAME: C:\Users\p0078476\ppdata\local\temp\AcPublish_14840\HIStations.dwg
CREATED:
MODIFIED: Dec 13, 2017 - 5:37pm MODTIME
CREATED:

Ontario PARSONS IBI

SCALE
20m 0 40m
Horizontal

RETAINING WALL
FILL SECTION
STATION PLATFORM
TRANSITWAY
CUT SECTION
STRUCTURE SECTION
UNDERPASS SECTION

TRAFFIC LANES AND MOVEMENT
EXISTING BUS STOP
STATION BOUNDARY
PROPERTY LINE
SWM POND
HYDRO TOWER
HYDRO CORRIDOR
UTILITY CORRIDOR
WALKWAY/SHARED USE PATH

407 TRANSITWAY
WEST OF HURONTARIO STREET TO EAST OF HWY 400
G.W.P. 14-20001, CA 2014-E-0013
STATIONS

HIGHWAY 50 STATION

PLATE
S-5A

DATE
12/11/2017

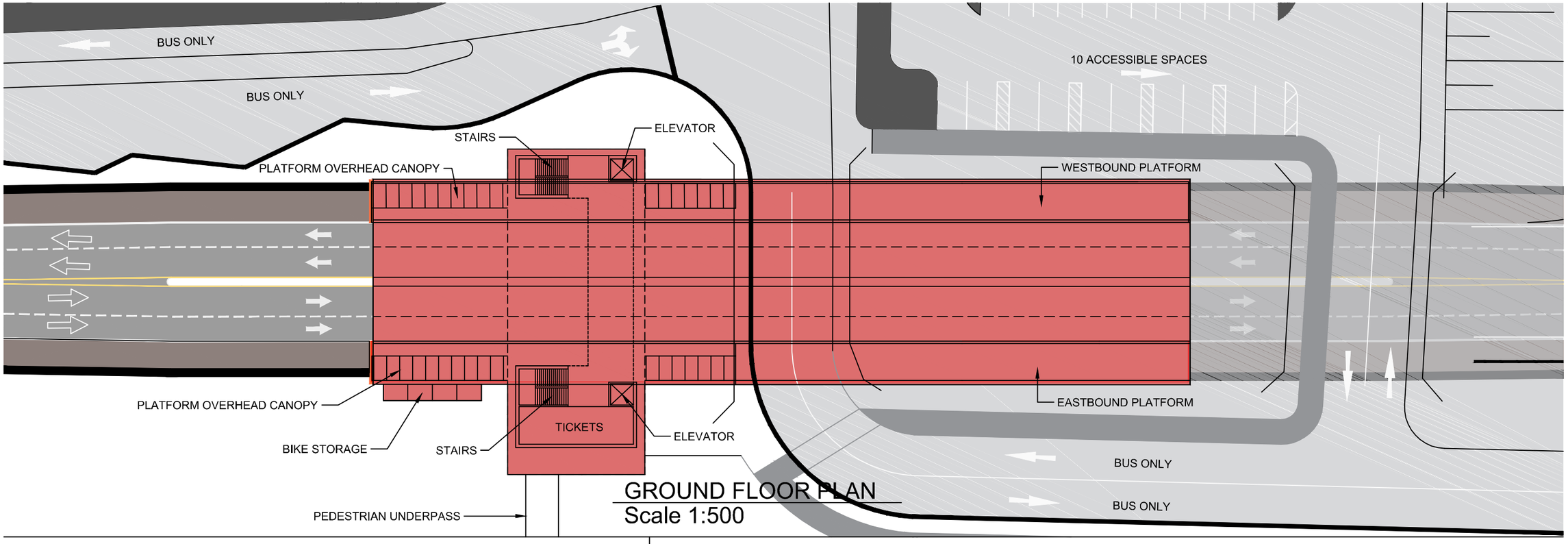

GROUND FLOOR PLAN
Scale 1:500

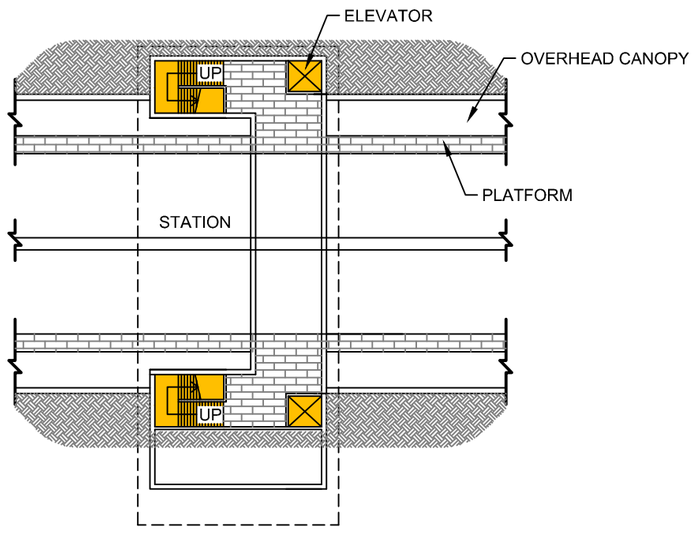

PLATFORM LEVEL PLAN
Scale 1:500

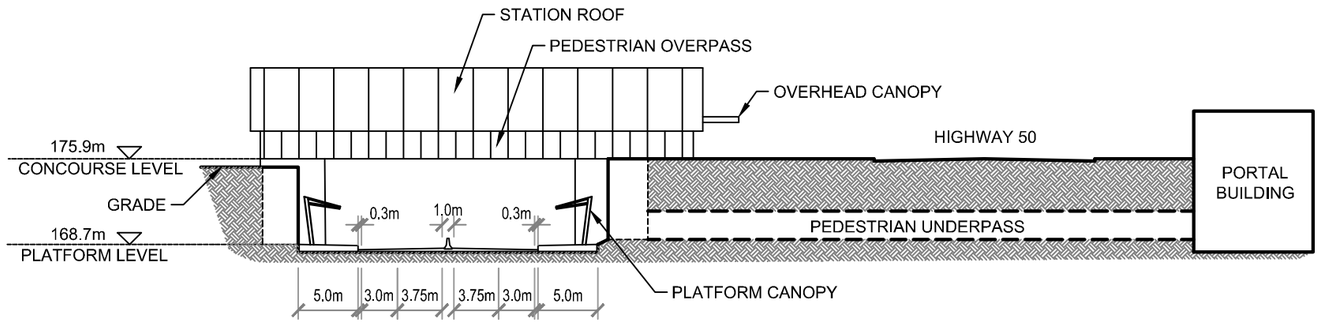

SECTION A-A
Scale 1:500

METRIC

Ontario | PARSONS | IBI GROUP

SCALE
1:500

LEGEND

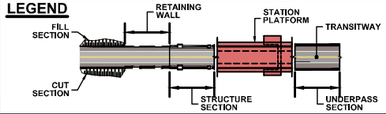

TRAFFIC LANES AND MOVEMENT
HYDRO TOWER
HYDRO CORRIDOR
WALKWAY / SHARED-USE PATH

407 TRANSITWAY
WEST OF HURONTARIO STREET TO EAST OF HWY 400
G.W.P. 14-20001, CA 2014-E-0013
STATIONS

HIGHWAY 50 STATION

PLATE
S-5B
DATE
12/08/2017

DRAWING NAME: C:\Users\p0079747\Cappdata\local\temp\AcPublish_11112\Station_Details_EPR Draft 2.dwg
MODIFIED: Dec 08, 2017 1:46pm
CREATED: RM3

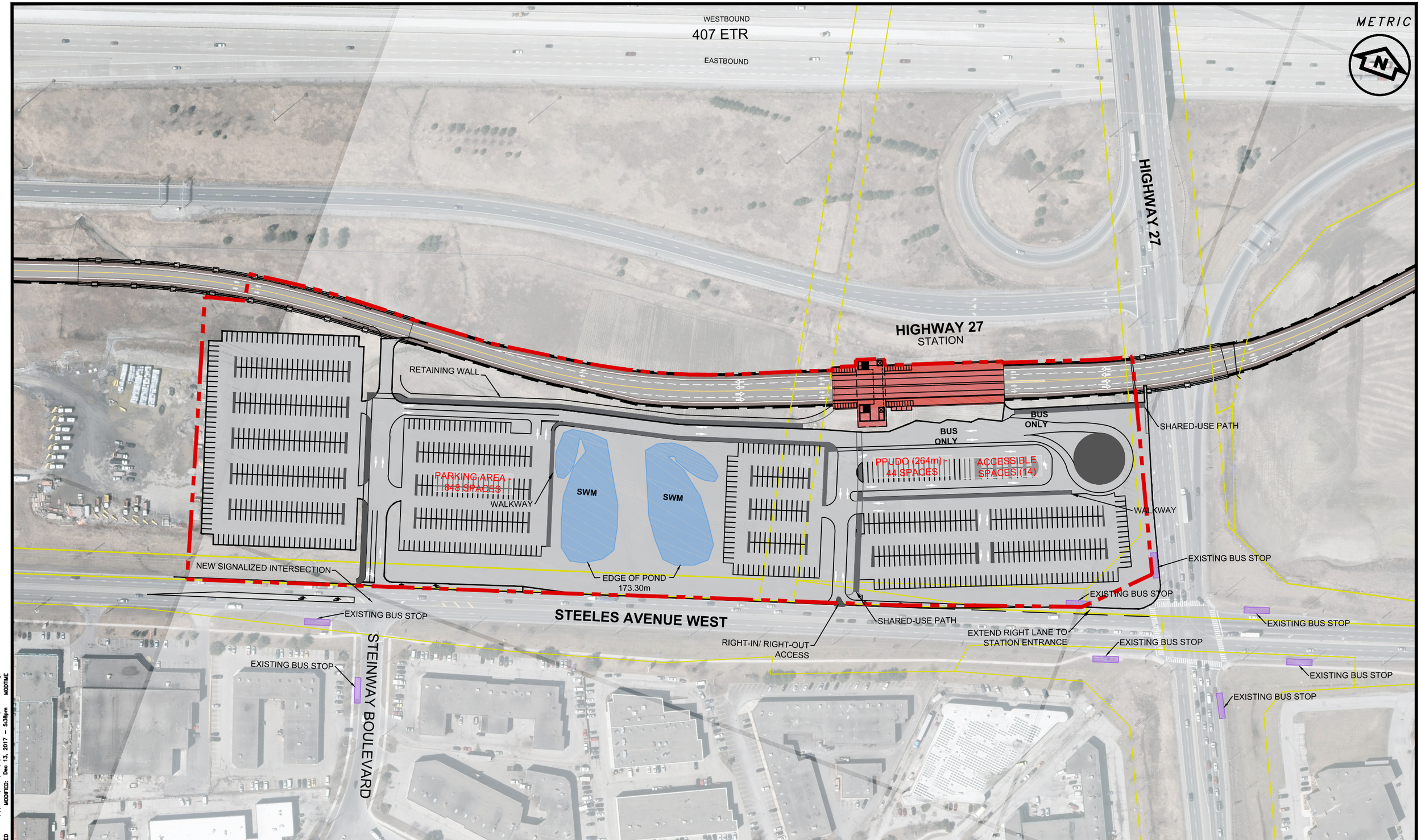

DRAWING NAME: C:\Users\p0078477C\appdata\local\temp\AcPublish_14840\AllStations.dwg
CREATED: MODIFIED: Dec 13, 2017 - 5:38pm MODTIME

Ontario PARSONS IBI

SCALE
20m 0 40m
Horizontal

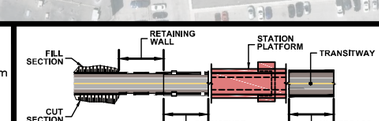

TRAFFIC LANES AND MOVEMENT
EXISTING BUS STOP
STATION BOUNDARY
PROPERTY LINE
SWM POND
HYDRO TOWER
HYDRO CORRIDOR
UTILITY CORRIDOR
WALKWAY/SHARED USE PATH

407 TRANSITWAY
WEST OF HURONTARIO STREET TO EAST OF HWY 400
G.W.P. 14-20001, CA 2014-E-0013
STATIONS

HIGHWAY 27 STATION

PLATE
S-6A

DATE
12/11/2017

METRIC

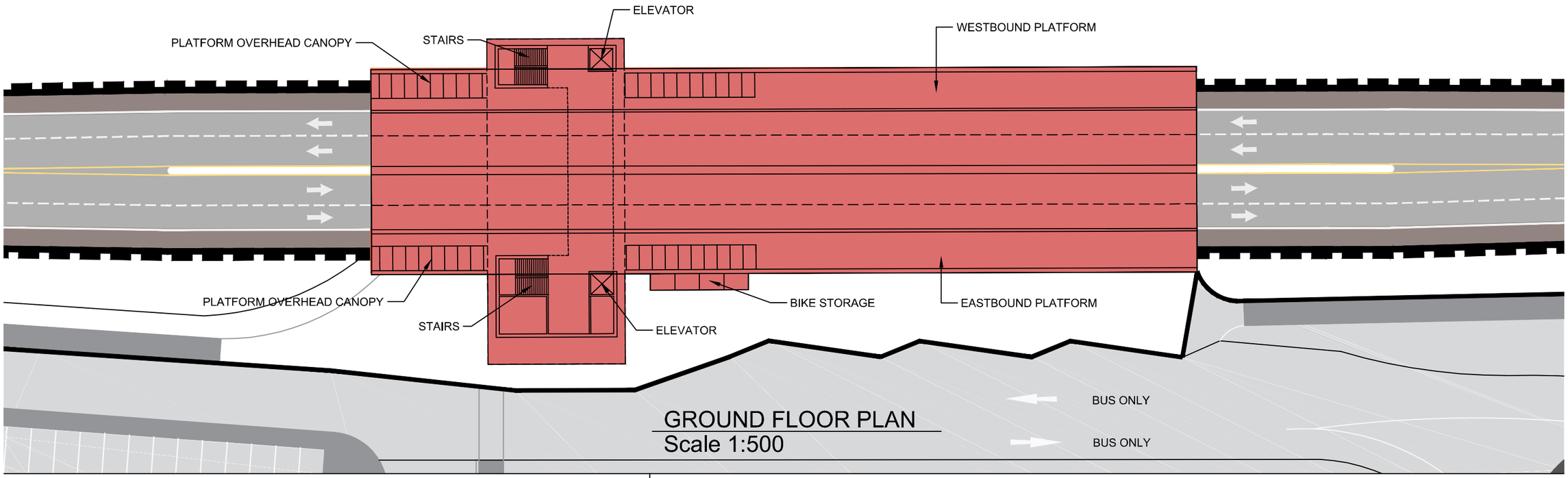

GROUND FLOOR PLAN
Scale 1:500

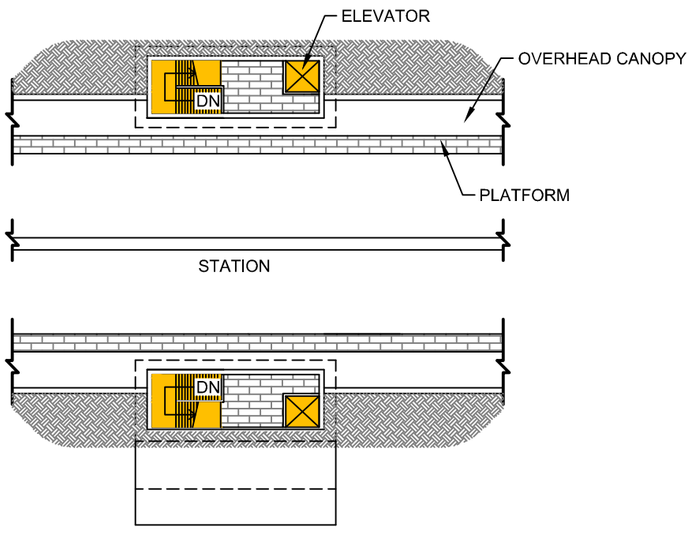

PLATFORM LEVEL PLAN
Scale 1:500

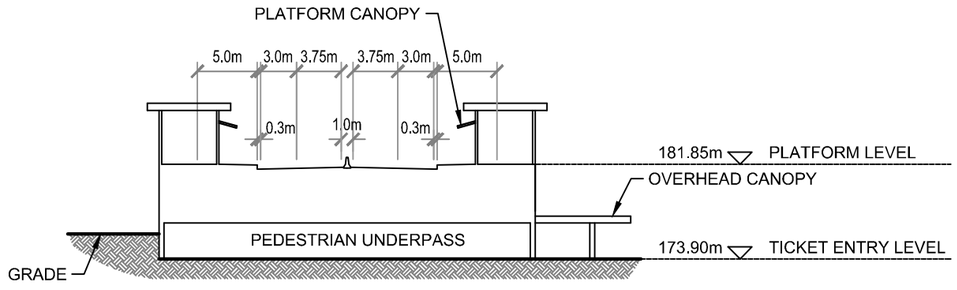

SECTION A-A
Scale 1:500

PARSONS | IBI GROUP

SCALE
1:500

LEGEND

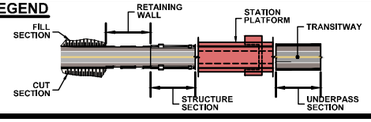

TRAFFIC LANES AND MOVEMENT
HYDRO TOWER
HYDRO CORRIDOR
WALKWAY / SHARED-USE PATH

407 TRANSITWAY
WEST OF HURONTARIO STREET TO EAST OF HWY 400
G.W.P. 14-20001, CA 2014-E-0013
STATIONS

HIGHWAY 27 STATION

PLATE
S-6B
DATE
12/08/2017

DRAWING NAME: C:\Users\p0079747\Cappdata\local\temp\AcPublish_11112\Station_Details_EPR Draft 2.dwg
MODIFIED: Dec 08, 2017 1:47pm
CREATED: RM3

METRIC

WESTBOUND

407 ETR

EASTBOUND

PINE VALLEY
DRIVE STATION

407 ETR SWM

RETAINING WALL

TICKETS

BUS ONLY

BUS ONLY

PPUDO (240m)
40 SPACES

ACCESSIBLE
SPACES (12)

SWM

PARKING AREA - 760 SPACES

RIGHT TURN LANE

PINE VALLEY DRIVE

EXISTING BUS STOP

SHARED-USE PATH

GALCOT DRIVE

SHARED-USE
PATH

TRANSIT ONLY

EXISTING BUS STOP

RIGHT-IN/ RIGHT-OUT
ACCESS

ISLINGTON AVENUE

NEW SIGNALIZED INTERSECTION

CN RAIL

DRAWING NAME: C:\Users\p0078470\appdata\local\temp\AcPublish_14840\All Stations.dwg MODTIME
MODIFIED: Dec 13, 2017 – 5:38pm
CREATED
CREATED:

Ontario PARSONS IBI

SCALE
20m 0 40m
Horizontal

RETAINING WALL
STATION PLATFORM
TRANSITWAY
FILL SECTION
CUT SECTION
STRUCTURE SECTION
UNDERPASS SECTION

TRAFFIC LANES AND MOVEMENT
EXISTING BUS STOP
STATION BOUNDARY
PROPERTY LINE
SWM POND
HYDRO TOWER
HYDRO CORRIDOR
UTILITY CORRIDOR
WALKWAY/SHARED USE PATH

407 TRANSITWAY
WEST OF HURONTARIO STREET TO EAST OF HWY 400
G.W.P. 14-20001, CA 2014-E-0013
STATIONS

PINE VALLEY DRIVE STATION

PLATE
S-7A

DATE
12/11/2017

METRIC

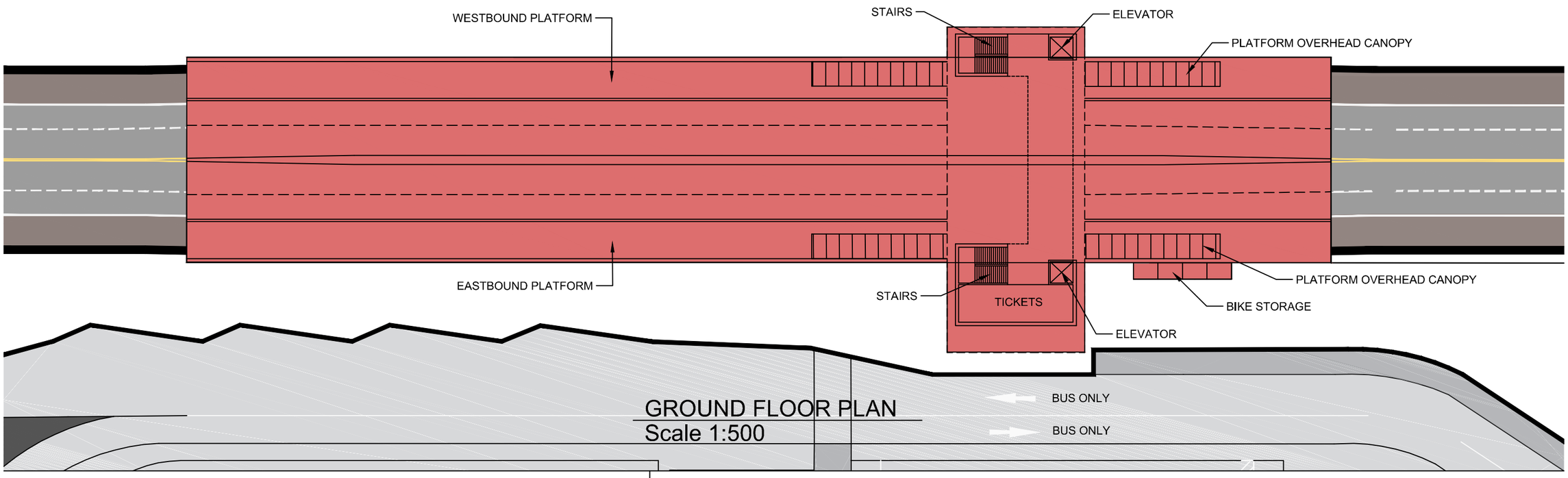

GROUND FLOOR PLAN
Scale 1:500

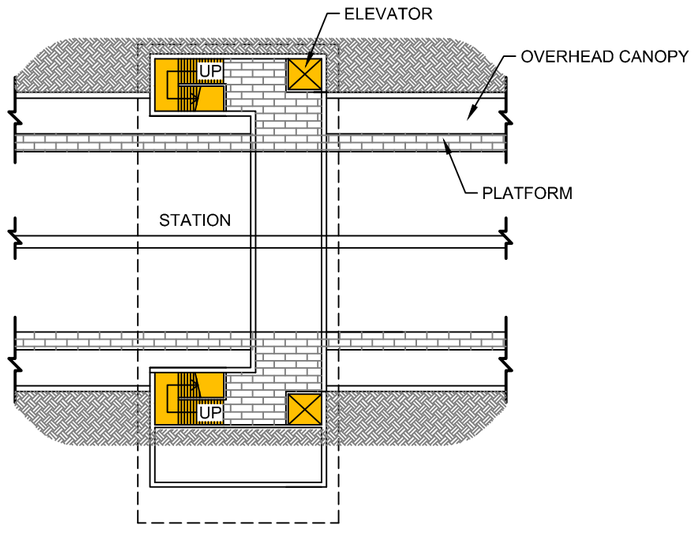

PLATFORM LEVEL PLAN
Scale 1:500

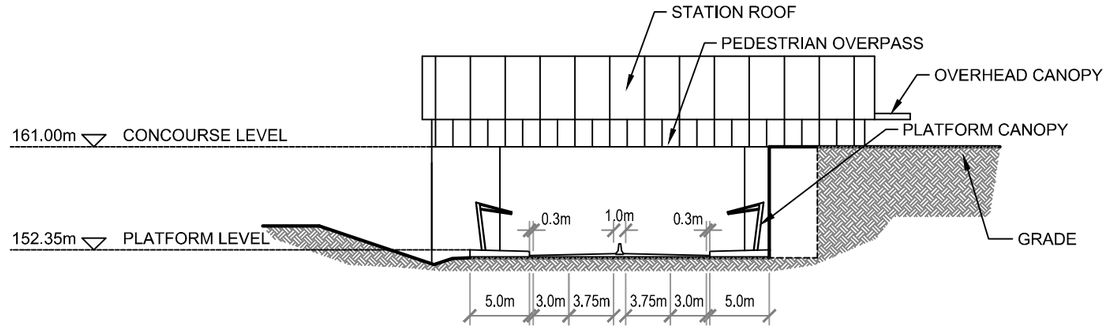

SECTION A-A
Scale 1:500

Ontario PARSONS IBI GROUP

SCALE
1:500

LEGEND

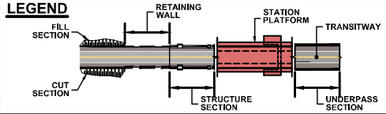

- TRAFFIC LANES AND MOVEMENT
- HYDRO TOWER
- HYDRO CORRIDOR
- WALKWAY / SHARED-USE PATH

407 TRANSITWAY
WEST OF HURONTARIO STREET TO EAST OF HWY 400
G.W.P. 14-20001, CA 2014-E-0013
STATIONS

PINE VALLEY DRIVE STATION

PLATE
S-7B

DATE
12/08/2017

DRAWING NAME: C:\Users\p0079747\Cappdata\local\temp\AcPublish_11112\Station_Details_EPR Draft 2.dwg
MODIFIED: Dec 08, 2017 1:48pm
CREATED: RM3

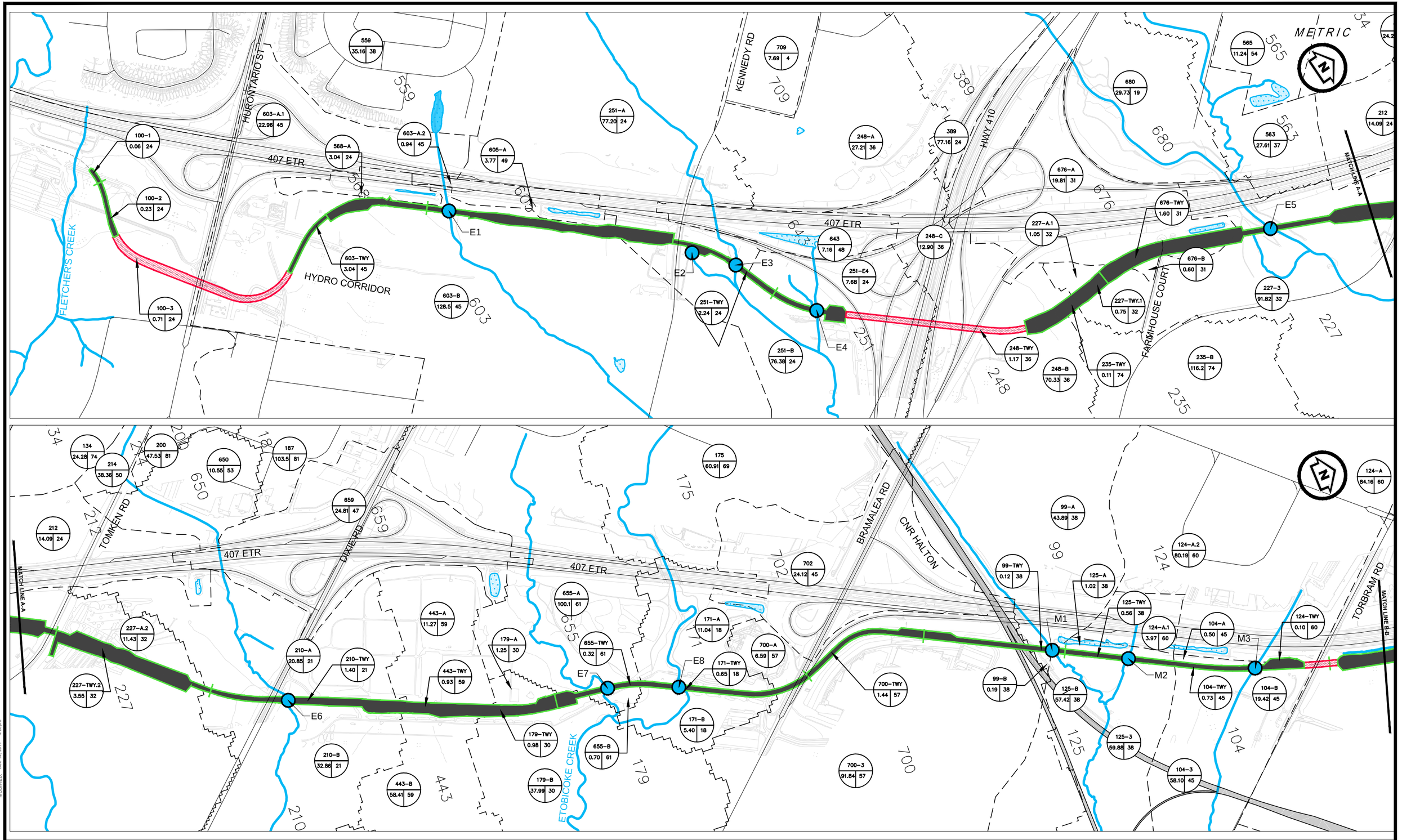

Ontario PARSONS IBI GROUP

SCALE
0 100m 200m

LEGEND
- TRANSITWAY LIMITS
- ENCLOSED TRANSITWAY
- PROPOSED 407 TRANSITWAY
- WATER COURSE
- SUBWATERSHED DRAINAGE AREA BOUNDARY
- EXISTING POND
- WATERCOURSE CROSSING
- AREA (ha)
- AREA ID
- % IMPERVIOUS

407 TRANSITWAY
PROJECT No. 602896
WEST OF HURONTARIO STREET TO EAST OF HWY 400
G.W.P. 14-20001, CA 2014-E-0013
EXISTING CONDITIONS

DRAWING SET
DRAINAGE AREA MAP

FIGURE
B-1

DATE
DEC. 2017

DRAWING NAME: J:\Division\TT\Drainage\602896 - 407_Transitway Hurontario\CADD\esign\Drainage Mosaic\602896 - Drainage Mosaic - EX-COND.dwg
MODIFIED: Dec 14, 2017 - 4:28pm
CREATED: RMB

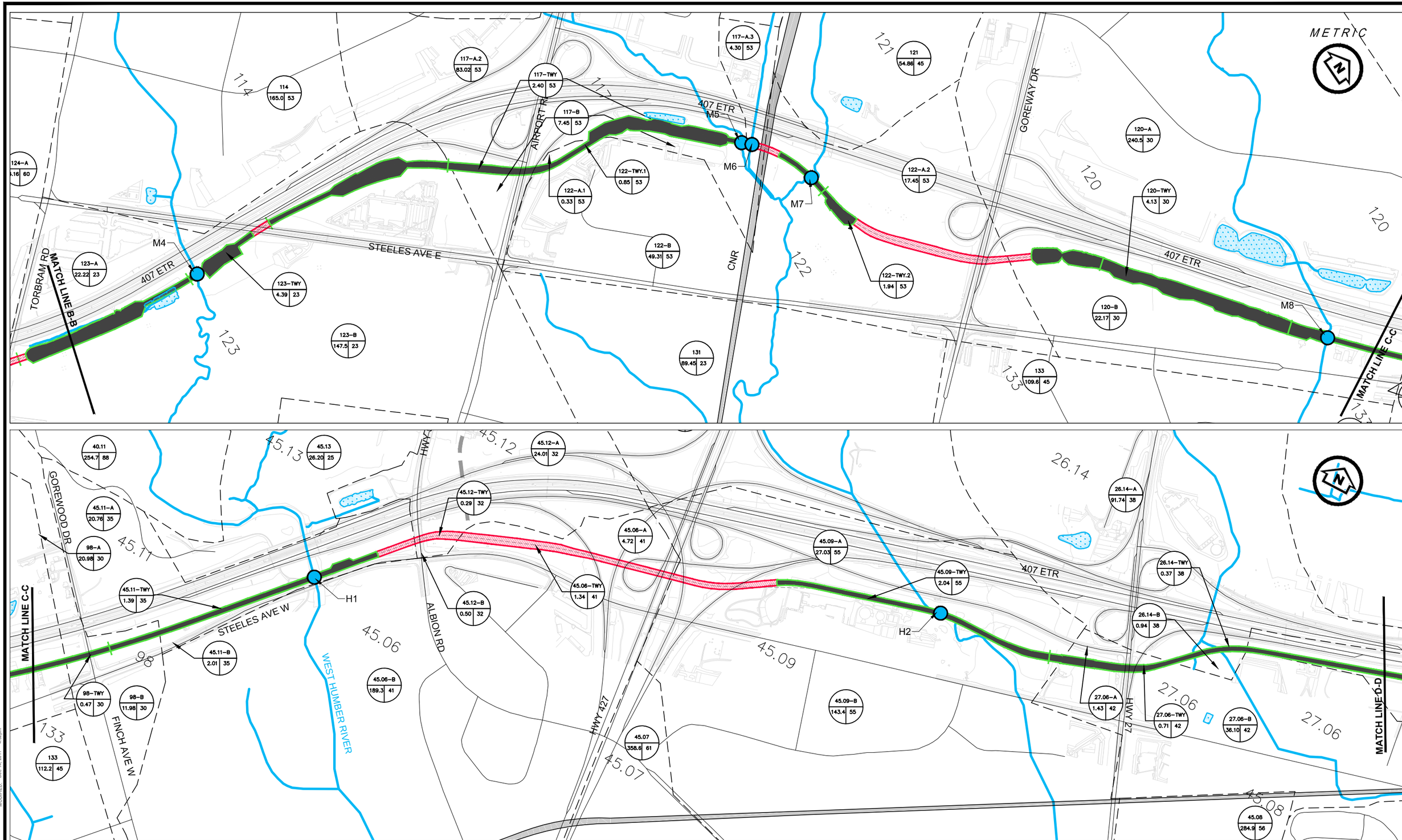

Ontario PARSONS IBI GROUP

SCALE
0 100m 200m

LEGEND
TRANSITWAY LIMITS
ENCLOSED TRANSITWAY
PROPOSED 407 TRANSITWAY
WATER COURSE
SUBWATERSHED DRAINAGE AREA BOUNDARY 123
EXISTING POND
WATERCOURSE CROSSING
AREA (ha) 98-1 0.44 90 AREA ID % IMPERVIOUS

407 TRANSITWAY
PROJECT No. 602896
WEST OF HURONTARIO STREET TO EAST OF HWY 400
G.W.P. 14-20001, CA 2014-E-0013
EXISTING CONDITIONS

DRAWING SET
DRAINAGE AREA MAP

FIGURE
B-2

DATE
DEC. 2017

DRAWING NAME: J:\Division\TT\Drainage\602896 - 407_Transitway Huronontario\CAD\Design\Drainage Mosaic\602896- Drainage Mosaic - EX-COND.dwg
CREATED: RM3
MODIFIED: Dec 14, 2017 4:32pm

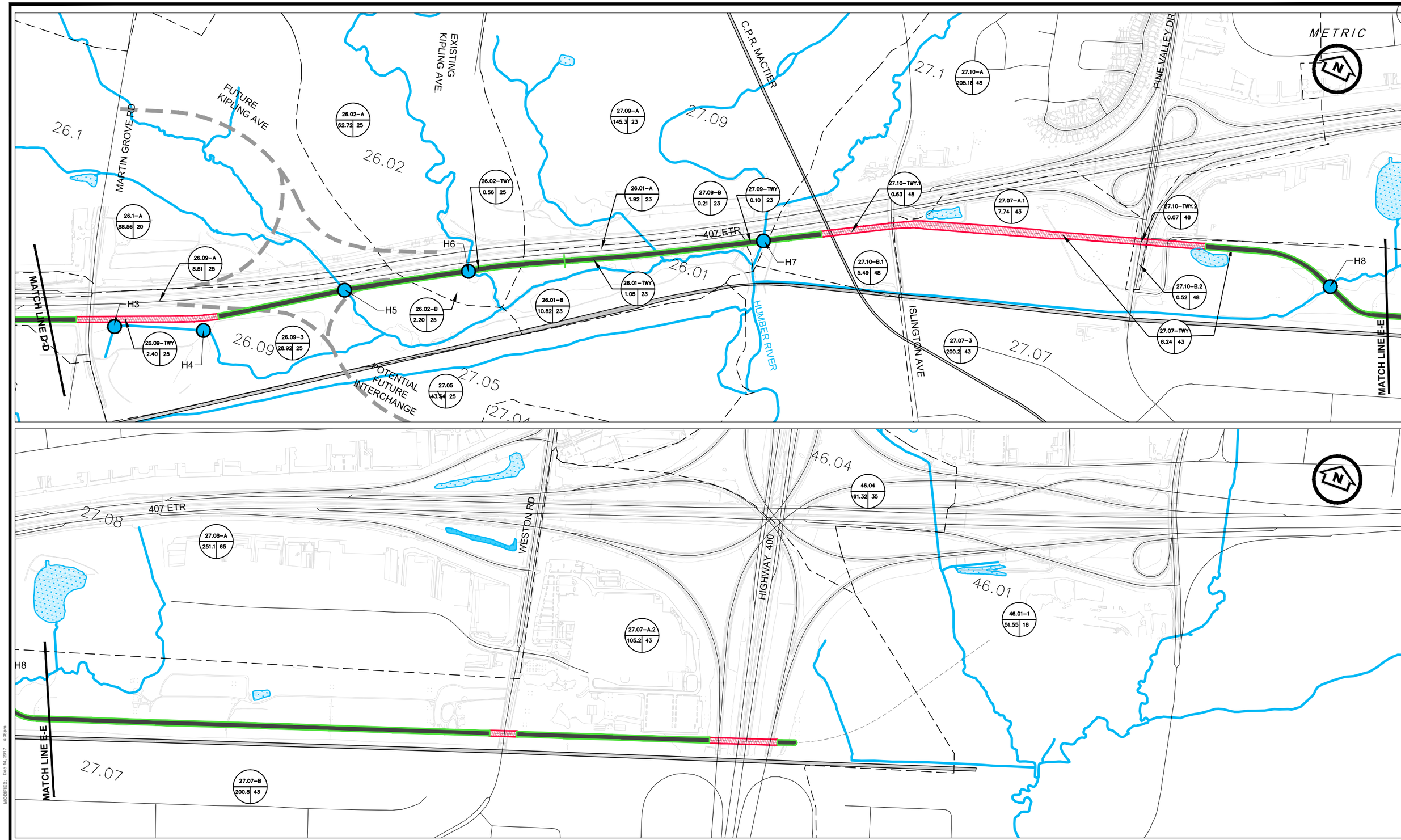

Ontario PARSONS IBI GROUP

SCALE
0 100m 200m

LEGEND
TRANSITWAY LIMITS
ENCLOSED TRANSITWAY
PROPOSED 407 TRANSITWAY
WATER COURSE
SUBWATERSHED DRAINAGE AREA BOUNDARY 123
EXISTING POND
WATERCOURSE CROSSING
AREA (ha) 98-1 0.44 90 AREA ID % IMPERVIOUS

407 TRANSITWAY
PROJECT No. 602896
WEST OF HURONTARIO STREET TO EAST OF HWY 400
G.W.P. 14-20001, CA 2014-E-0013
EXISTING CONDITIONS

DRAWING SET
DRAINAGE AREA MAP

FIGURE
B-3

DATE
DEC. 2017

DRAWING NAME: J:\Division\TT\Drainage\602896 - 407_Transitway Huronontario\CAD\Design\Drainage Mosaic\602896- Drainage Mosaic - EX-COND.dwg
CREATED: RM3
MODIFIED: Dec 14, 2017 4:36pm

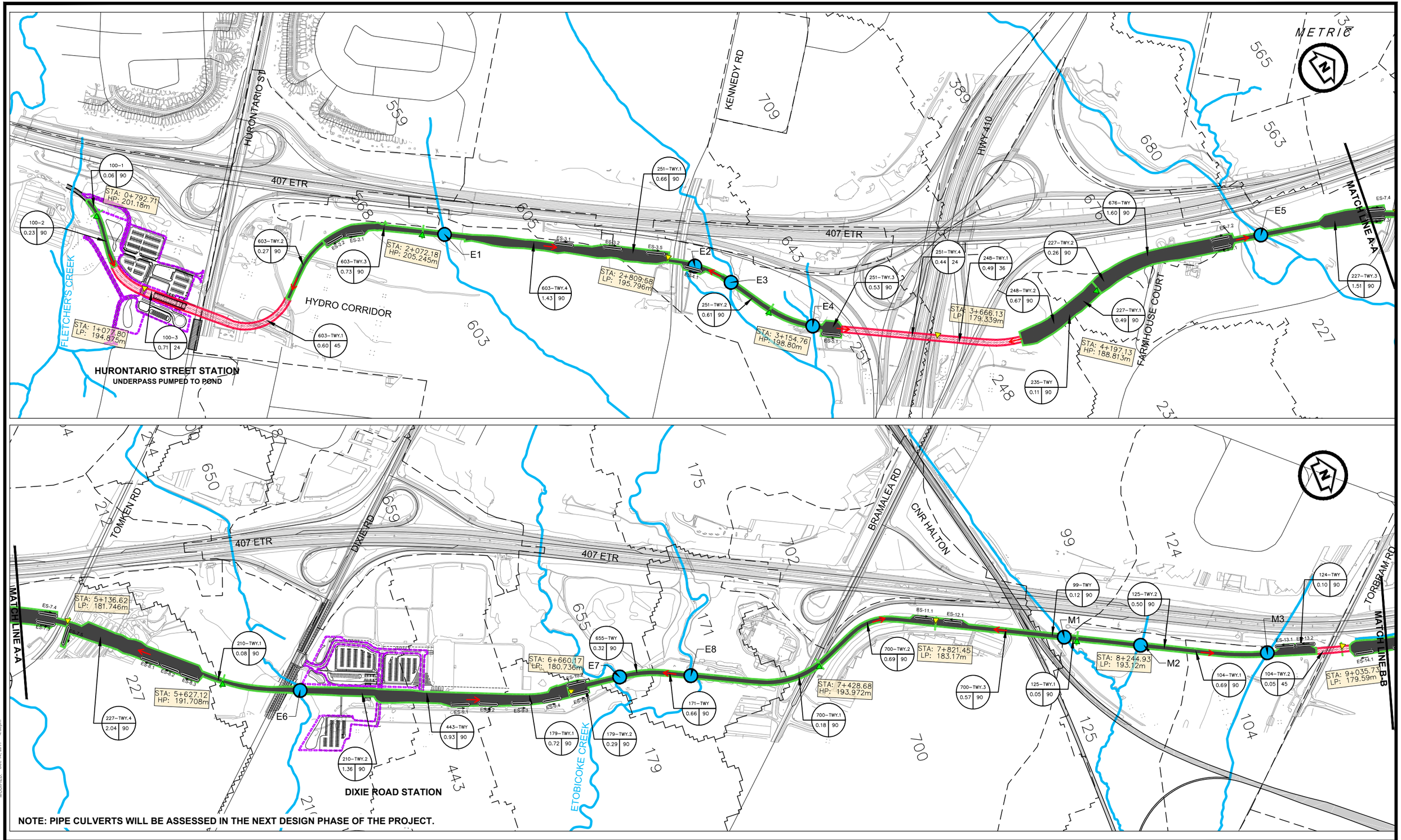

NOTE: PIPE CULVERTS WILL BE ASSESSED IN THE NEXT DESIGN PHASE OF THE PROJECT.

Ontario PARSONS IBI GROUP

SCALE
0 100m 200m

LEGEND
- TRANSITWAY LIMITS
- ENCLOSED TRANSITWAY
- PROPOSED 407 TRANSITWAY
- WATER COURSE
- SUBWATERSHED DRAINAGE AREA BOUNDARY
- OVERLAND FLOW ROUTE
- STATION DRAINAGE AREA
- WATERCOURSE CROSSING
- ENHANCED SWALE ES-1.2
- HIGH POINT
- LOW POINT
- AREA (ha) 98-1 0.44 90 AREA ID % IMPERVIOUS

407 TRANSITWAY
PROJECT No. 602896
WEST OF HURONTARIO STREET TO EAST OF HWY 400
G.W.P. 14-20001, CA 2014-E-0013
PROPOSED CONDITION

DRAWING SET
DRAINAGE AREA MAP

FIGURE
C-1

DATE
DEC. 2017

DRAWING NAME: J:\Division\TT\Drainage\602896 - 407_Transitway Hurontario\CAD\Design\Drainage Mosaic\602896- Drainage Mosaic.dwg
MODIFIED: Dec 14, 2017 - 4:08pm
CREATED: RMB

METRIC

AIRPORT ROAD STATION

GOREWAY DRIVE STATION
UNDERPASS PUMPED TO POND

HIGHWAY 50 STATION
UNDERPASS PUMPED TO POND

HIGHWAY 27 STATION

NOTE: PIPE CULVERTS WILL BE ASSESSED IN THE NEXT DESIGN PHASE OF THE PROJECT.

SCALE
0 100m 200m

LEGEND
- TRANSITWAY LIMITS
- ENCLOSED TRANSITWAY
- PROPOSED 407 TRANSITWAY
- WATER COURSE
- SUBWATERSHED DRAINAGE AREA BOUNDARY
- OVERLAND FLOW ROUTE
- STATION DRAINAGE AREA
- WATERCOURSE CROSSING
- ENHANCED SWALE
- HIGH POINT
- LOW POINT
- AREA (ha) / AREA ID / % IMPERVIOUS

PARSONS

IBI GROUP

407 TRANSITWAY
PROJECT No. 602896
WEST OF HURONTARIO STREET TO EAST OF HWY 400
G.W.P. 14-20001, CA 2014-E-0013
PROPOSED CONDITION

DRAWING SET
DRAINAGE AREA MAP

FIGURE
C-2

DATE
DEC. 2017

DRAWING NAME: J:\Division\TT\Drainage\602896 - 407_Transitway Huron ontario\CAD\Design\Drainage Mosaic\602896- Drainage Mosaic.dwg
MODIFIED: Dec 14, 2017 - 3:49pm
CREATED: RMB

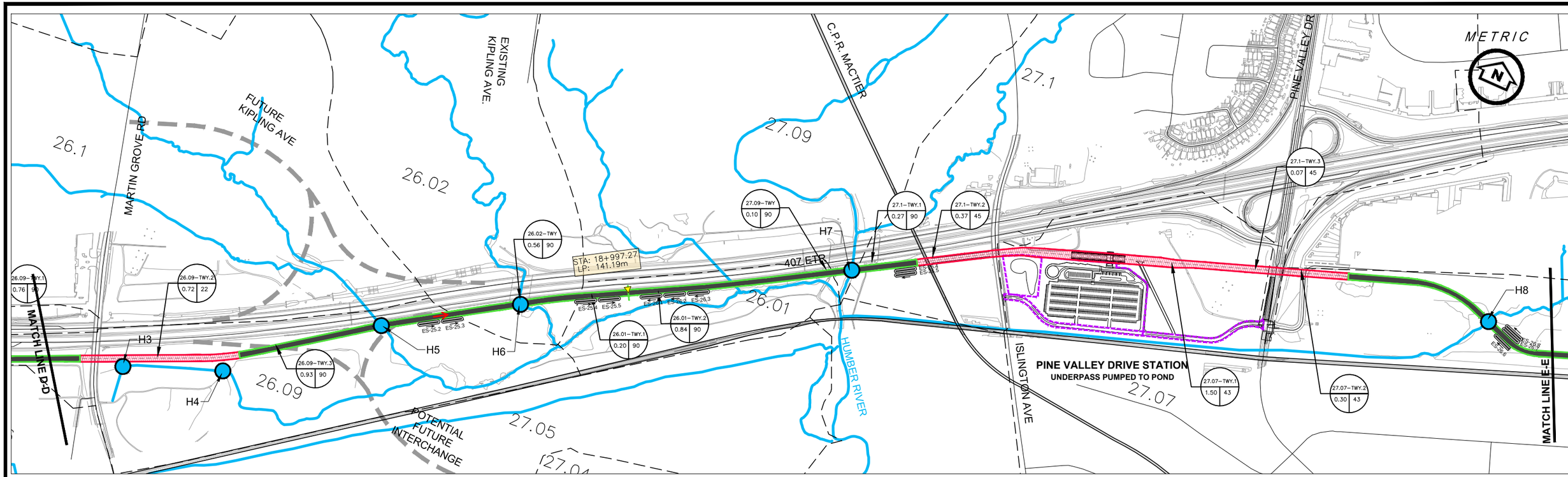

NOTE: PIPE CULVERTS WILL BE ASSESSED IN THE NEXT DESIGN PHASE OF THE PROJECT.

Ontario PARSONS IBI GROUP

SCALE
0 100m 200m

LEGEND
TRANSITWAY LIMITS
ENCLOSED TRANSITWAY
PROPOSED 407 TRANSITWAY
WATER COURSE
SUBWATERSHED DRAINAGE AREA BOUNDARY 123
OVERLAND FLOW ROUTE
STATION DRAINAGE AREA
WATERCOURSE CROSSING
ENHANCED SWALE ES-1.2
HIGH POINT
LOW POINT
AREA ID 98-1
AREA (ha) 0.44 90 % IMPERVIOUS

407 TRANSITWAY
PROJECT No. 602896
WEST OF HURONTARIO STREET TO EAST OF HWY 400
G.W.P. 14-20001, CA 2014-E-0013
PROPOSED CONDITION

DRAWING SET
DRAINAGE AREA MAP

FIGURE
C-3

DATE
DEC. 2017

DRAWING NAME: J:\Division\TT\Drainage\602896 - 407_Transitway Huronontario\CAD\Design\Drainage Mosaic\602896- Drainage Mosaic.dwg
CREATED: RM3
MODIFIED: Dec 14, 2017 4:19pm

REGIONAL MUNICIPALITY OF PEEL
CITY OF BRAMPTON

METRIC

HURONTARIO STREET

407 ETR
WESTBOUND
EASTBOUND

1+300.00
1+400.00
1+500.00
1+600.00
1+700.00
1+800.00
1+900.00
2+000.00
2+100.00
2+200.00

E1

CREEK
CREEK

SCALE

10m 0 20m
Horizontal
1m 0 2m
Vertical

LEGEND

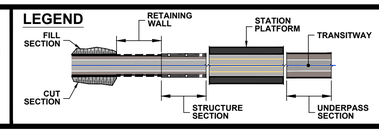

- HYDRO TOWER TOLERANCE PERIMETER
- HYDRO CORRIDOR
- UTILITY CORRIDOR
- RAILWAY CORRIDOR
- WATER COURSE
- PROPERTY LINE
- ENVIRONMENTAL COMPENSATION SITE
- EXCHANGE LAND
- ENHANCED SWALES

Ontario PARSONS IBI GROUP

407 TRANSITWAY
WEST OF HURONTARIO STREET TO EAST OF HWY 400
G.W.P. 14-20001, CA 2014-E-0013
STA 1+300.00 TO STA 2+200.00

DRAWING SET
PROTECTED SITE

PLATE
P-1

DATE
12/06/2017

DRAWING NAME: J:\TOR\602895 ON-MTO 407 TRANSITWY HURONTARIO-HWY 400\TT\0 General\03 - Drawings\7 - Property\PROTECTED SITE PLATES\407 TW3_PROTECTED_SITE_PLATE_1.dwg
MODIFIED: Dec 07, 2017 11:46am
CREATED: RM3

REGIONAL MUNICIPALITY OF PEEL
CITY OF BRAMPTON

METRIC

WESTBOUND
407 ETR
EASTBOUND
KENNEDY ROAD
KENNEDY ROAD SOUTH
W-NS RAMP
W-S RAMP
W-N RAMP
CREEK
CREEK
E1
E2
E3
2+700.00
2+800.00
3+000.00
3+100.00
3+200.00
3+300.00
3+400.00
3+500.00

LEGEND

FILL SECTION
RETAINING WALL
STATION PLATFORM
TRANSITWAY
CUT SECTION
STRUCTURE SECTION
UNDERPASS SECTION

HYDRO TOWER TOLERANCE PERIMETER
HYDRO CORRIDOR
UTILITY CORRIDOR
RAILWAY CORRIDOR
WATER COURSE

PROPERTY LINE
ENVIRONMENTAL COMPENSATION SITE
EXCHANGE LAND
ENHANCED SWALES

SCALE

10m 0 20m
Horizontal
1m 0 2m
Vertical

Ontario PARSONS IBI GROUP

407 TRANSITWAY
WEST OF HURONTARIO STREET TO EAST OF HWY 400
G.W.P. 14-20001, CA 2014-E-0013
STA 2+700.00 TO STA 3+500.00

DRAWING SET
PROTECTED SITE

PLATE
P-2

DATE
12/06/2017

DRAWING NAME: J:\TOR\602936 ON-MTO 407 TRANSITWY HURONTARIO-HWY 400\TT\5 General\03 - Drawings\7 - Property\PROTECTED SITE PLATES\407 TWS_PROTECTED_SITE_PLATE_2.dwg
MODIFIED: Dec 07, 2017 - 11:48am
CREATED: RM3

REGIONAL MUNICIPALITY OF PEEL
CITY OF BRAMPTON

METRIC

WESTBOUND
407 ETR
EASTBOUND

3+800.00
3+900.00
4+000.00
4+100.00
4+200.00
4+300.00
4+400.00
4+500.00
4+600.00

FARMHOUSE COURT

TOMKEN ROAD

Ontario PARSONS IBI GROUP

SCALE

10m 0 20m
Horizontal
1m 0 2m
Vertical

LEGEND

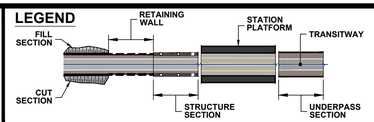

- HYDRO TOWER TOLERANCE PERIMETER
- HYDRO CORRIDOR
- UTILITY CORRIDOR
- RAILWAY CORRIDOR
- WATER COURSE
- PROPERTY LINE
- ENVIRONMENTAL COMPENSATION SITE
- EXCHANGE LAND
- ENHANCED SWALES

407 TRANSITWAY
WEST OF HURONTARIO STREET TO EAST OF HWY 400
G.W.P. 14-20001, CA 2014-E-0013
STA 3+800.00 TO STA 4+650.00

DRAWING SET
PROTECTED SITE

PLATE
P-3

DATE
12/06/2017

DRAWING NAME: J:\TOR\602896 ON-MTO 407 TRANSITWY HURONTARIO-HWY 400\TT\5 General\03 - Drawings\7 - Property\PROTECTED SITE PLATES\407 TW3_PROTECTED_SITE_PLATE_3.dwg
MODIFIED: Dec 07, 2017 11:51am
CREATED: RM3

REGIONAL MUNICIPALITY OF PEEL
CITY OF BRAMPTON

METRIC

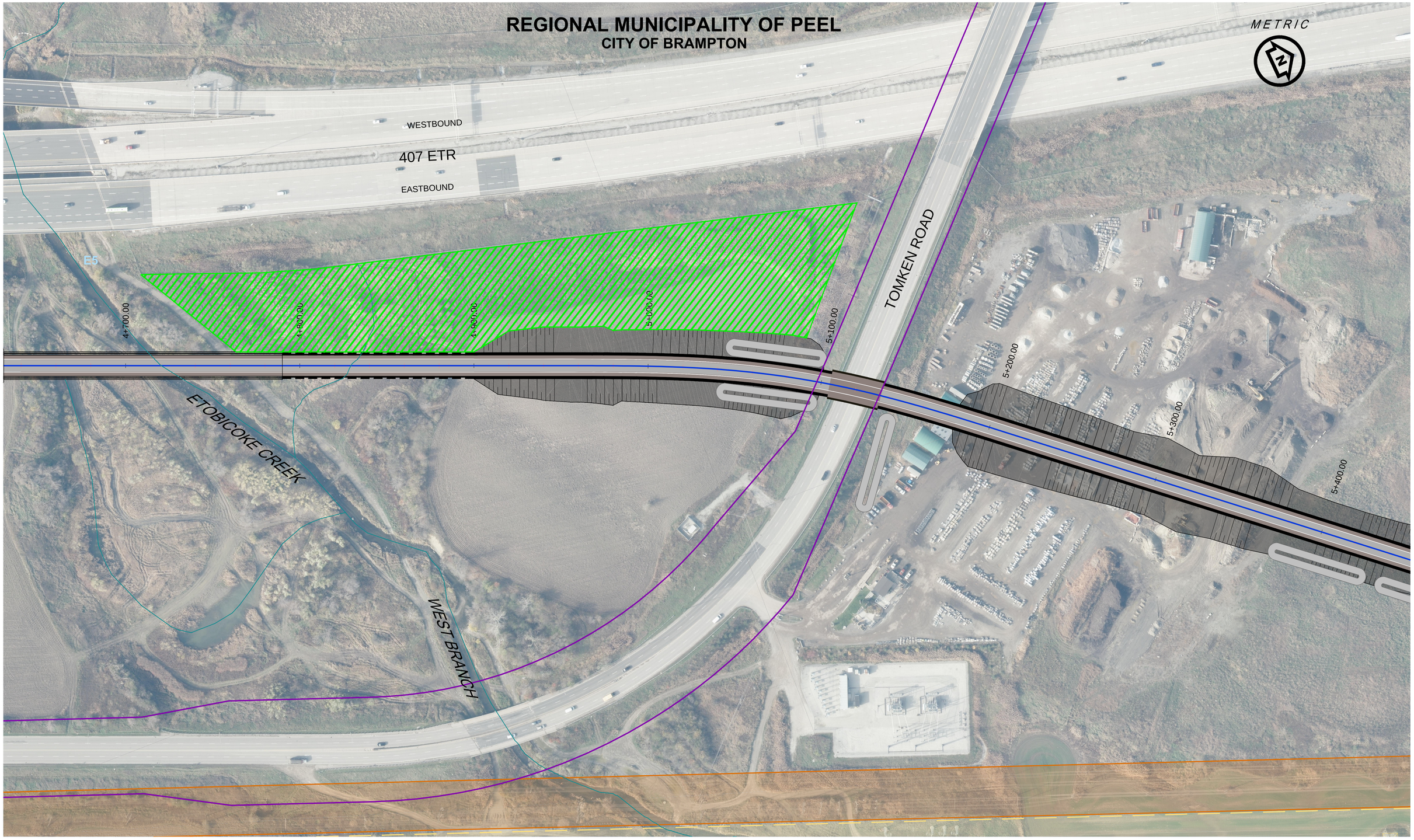

DRAWING NAME: J:\TOR\6\82886 ON-MTO 407 TRANSITWY HURONTARIO-HWY 400\TTIS General\03 - Drawings\7 - Property\PROTECTED SITE PLATES\407 TW3_PROTECTED_SITE_PLATE_4.dwg
MODIFIED: Dec 07, 2017 11:52am
CREATED: RM3

Ontario PARSONS IBI GROUP

SCALE

10m 0 20m
Horizontal

1m 0 2m
Vertical

LEGEND

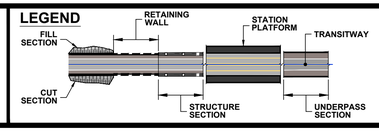

- HYDRO TOWER TOLERANCE PERIMETER
- HYDRO CORRIDOR
- UTILITY CORRIDOR
- RAILWAY CORRIDOR
- WATER COURSE
- PROPERTY LINE
- ENVIRONMENTAL COMPENSATION SITE
- EXCHANGE LAND
- ENHANCED SWALES

407 TRANSITWAY

WEST OF HURONTARIO STREET TO EAST OF HWY 400
G.W.P. 14-20001, CA 2014-E-0013
STA 4+650.00 TO STA 5+450.00

DRAWING SET
PROTECTED SITE

PLATE
P-4

DATE
12/06/2017

REGIONAL MUNICIPALITY OF PEEL
CITY OF BRAMPTON

METRIC

6+400.00
6+500.00
6+600.00
6+700.00
6+800.00
6+900.00
7+000.00
7+100.00

E7
E8

SPRING CREEK

HYDRO
SUB-STATION

Ontario PARSONS IBI GROUP

SCALE

10m 0 20m
Horizontal
1m 0 2m
Vertical

LEGEND

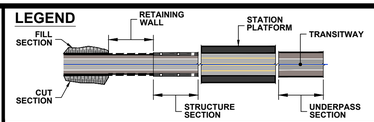

- HYDRO TOWER TOLERANCE PERIMETER
- HYDRO CORRIDOR
- UTILITY CORRIDOR
- RAILWAY CORRIDOR
- WATER COURSE
- PROPERTY LINE
- ENVIRONMENTAL COMPENSATION SITE
- EXCHANGE LAND
- ENHANCED SWALES

407 TRANSITWAY
WEST OF HURONTARIO STREET TO EAST OF HWY 400
G.W.P. 14-20001, CA 2014-E-0013
STA 6+320.00 TO STA 7+130.00

DRAWING SET
PROTECTED SITE

PLATE
P-5

DATE
12/06/2017

DRAWING NAME: J:\TOR\602886 ON-MTO 407 TRANSITWY HURONTARIO-HWY 400\TT\5 General\03 - Drawings\7 - Property\PROTECTED SITE PLATES\407 TW3_PROTECTED_SITE_PLATE_5.dwg
MODIFIED: Dec 07, 2017 11:54am
CREATED: RM3

REGIONAL MUNICIPALITY OF PEEL
CITY OF BRAMPTON

METRIC

WESTBOUND
407 ETR
EASTBOUND

8+000.00
8+100.00
8+200.00
8+300.00
8+400.00
8+500.00
8+600.00
8+700.00

CNR HALTON

M1
M2

MASSIV DIE-FORM

SCALE
10m 0 20m
Horizontal
1m 0 2m
Vertical

LEGEND

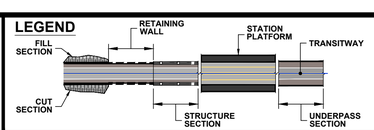

- HYDRO TOWER TOLERANCE PERIMETER
- HYDRO CORRIDOR
- UTILITY CORRIDOR
- RAILWAY CORRIDOR
- WATER COURSE
- PROPERTY LINE
- ENVIRONMENTAL COMPENSATION SITE
- EXCHANGE LAND
- ENHANCED SWALES

Ontario PARSONS IBI GROUP

407 TRANSITWAY
WEST OF HURONTARIO STREET TO EAST OF HWY 400
G.W.P. 14-20001, CA 2014-E-0013
STA 7+900.00 TO STA 8+700.00

DRAWING SET
PROTECTED SITE

PLATE
P-6

DATE
12/06/2017

DRAWING NAME: J:\TOR\602886 ON-MTO 407 TRANSITWY HURONTARIO-HWY 400\T15 General\03 - Drawings\7 - Property\PROTECTED SITE PLATES\407 TWS_PROTECTED_SITE_PLATE_6.dwg
CREATED: RM3
MODIFIED: Dec 07, 2017 11:56am

REGIONAL MUNICIPALITY OF PEEL
CITY OF BRAMPTON

METRIC

M4

WESTBOUND

407 ETR

EASTBOUND

9+400.00

9+500.00

9+600.00

9+700.00

9+800.00

9+900.00

10+000.00

10+100.00

STEELES AVENUE EAST

PEARSON CONVENTION CENTER

LEGEND

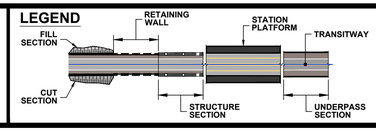

- HYDRO TOWER TOLERANCE PERIMETER
- HYDRO CORRIDOR
- UTILITY CORRIDOR
- RAILWAY CORRIDOR
- WATER COURSE
- PROPERTY LINE
- ENVIRONMENTAL COMPENSATION SITE
- EXCHANGE LAND
- ENHANCED SWALES

SCALE

10m 0 20m
Horizontal

1m 0 2m
Vertical

Ontario PARSONS IBI GROUP

407 TRANSITWAY

WEST OF HURONTARIO STREET TO EAST OF HWY 400
G.W.P. 14-20001, CA 2014-E-0013
STA 9+400.00 TO STA 10+180.00

DRAWING SET
PROTECTED SITE

PLATE
P-7

DATE
12/06/2017

DRAWING NAME: J:\TOR\602886 ON-MTO 407 TRANSITWY HURONTARIO-HWY 400\TT\5 General\03 - Drawings\7 - Property\PROTECTED SITE PLATES\407 TW3_PROTECTED_SITE_PLATE_7.dwg
MODIFIED: Dec 07, 2017 11:57am
CREATED: RM3

REGIONAL MUNICIPALITY OF PEEL
CITY OF BRAMPTON

METRIC

NOVA COLD LOGISTICS

GOREWAY DRIVE

WESTBOUND

407 ETR

EASTBOUND

12+100.00

12+200.00

12+300.00

12+400.00

12+500.00

12+600.00

12+700.00

12+800.00

NOTE: POTENTIAL LAND EXCHANGE IN PROCESS

STEELES AVENUE EAST

Ontario PARSONS IBI GROUP

SCALE

10m 0 20m
Horizontal
1m 0 2m
Vertical

LEGEND

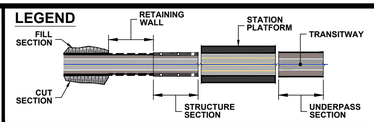

- HYDRO TOWER TOLERANCE PERIMETER
- HYDRO CORRIDOR
- UTILITY CORRIDOR
- RAILWAY CORRIDOR
- WATER COURSE
- PROPERTY LINE
- ENVIRONMENTAL COMPENSATION SITE
- EXCHANGE LAND
- ENHANCED SWALES

407 TRANSITWAY

WEST OF HURONTARIO STREET TO EAST OF HWY 400
G.W.P. 14-20001, CA 2014-E-0013
STA 12+050.00 TO STA 12+850.00

DRAWING SET: PROTECTED SITE

PLATE: P-8

DATE: 12/06/2017

DRAWING NAME: J:\TOR\602896 ON-MTO 407 TRANSITWY HURONTARIO-HWY 400\TS\General\03 - Drawings\7 - Property\PROTECTED SITE PLATES\407 TW3_PROTECTED_SITE_PLATE_8.dwg
MODIFIED: Dec 07, 2017 11:39am
CREATED: RM3

REGIONAL MUNICIPALITY OF YORK
CITY OF VAUGHAN

METRIC

HIGHWAY 27
SOUTHBOUND
NORTHBOUND

407 ETR
WESTBOUND
EASTBOUND

16+600.00
16+700.00
17+000.00
17+100.00
17+200.00
17+300.00

HIGHWAY 27
STATION

WINDOW CITY

H3

STEELES AVENUE WEST

SCALE

10m 0 20m
Horizontal

1m 0 2m
Vertical

LEGEND

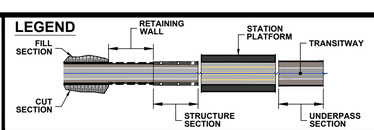

- HYDRO TOWER TOLERANCE PERIMETER
- HYDRO CORRIDOR
- UTILITY CORRIDOR
- RAILWAY CORRIDOR
- WATER COURSE
- PROPERTY LINE
- ENVIRONMENTAL COMPENSATION SITE
- EXCHANGE LAND
- ENHANCED SWALES

Ontario PARSONS IBI GROUP

407 TRANSITWAY
WEST OF HURONTARIO STREET TO EAST OF HWY 400
G.W.P. 14-20001, CA 2014-E-0013
STA 16+550.00 TO STA 17+370.00

DRAWING SET
PROTECTED SITE

PLATE
P-9

DATE
12/06/2017

DRAWING NAME: J:\TOR\602896 ON-MTO 407 TRANSITWY HURONTARIO-HWY 400\T15 General\03 - Drawings\7 - Property\PROTECTED SITE PLATES\407 TWS_PROTECTED_SITE_PLATE_9.dwg
MODIFIED: Dec 07, 2017 12:09pm
CREATED: RM3

REGIONAL MUNICIPALITY OF YORK
CITY OF VAUGHAN

METRIC

H5

WESTBOUND

407 ETR

EASTBOUND

17+300.00
17+400.00
17+500.00
17+600.00
17+700.00
17+800.00
17+900.00
18+000.00
18+100.00

MARTIN GROVE ROAD

H4

CNR

H3

STEELES AVENUE WEST

Ontario PARSONS IBI GROUP

SCALE

10m 0 20m
Horizontal
1m 0 2m
Vertical

LEGEND

FILL SECTION
RETAINING WALL
STATION PLATFORM
TRANSITWAY
CUT SECTION
STRUCTURE SECTION
UNDERPASS SECTION

HYDRO TOWER TOLERANCE PERIMETER
HYDRO CORRIDOR
UTILITY CORRIDOR
RAILWAY CORRIDOR
WATER COURSE

PROPERTY LINE
ENVIRONMENTAL COMPENSATION SITE
EXCHANGE LAND
ENHANCED SWALES

407 TRANSITWAY
WEST OF HURONTARIO STREET TO EAST OF HWY 400
G.W.P. 14-20001, CA 2014-E-0013
STA 17+300.00 TO STA 18+100.00

DRAWING SET
PROTECTED SITE

PLATE
P-10

DATE
12/06/2017

DRAWING NAME: J:\TOR\602896 ON-MTO 407 TRANSITWY HURONTARIO-HWY 400\TT\5 General\03 - Drawings\7 - Property\PROTECTED SITE PLATES\407 TW3_PROTECTED_SITE_PLATE_10.dwg
MODIFIED: Dec 07, 2017 12:01pm
CREATED: RM3

REGIONAL MUNICIPALITY OF YORK
CITY OF VAUGHAN

METRIC

CENTURY PLACE

WESTON ROAD

22+400.00
22+500.00
22+600.00
22+700.00
22+800.00
22+900.00
23+000.00
23+100.00
23+200.00

CNR

MIDWEST CBK

COREIO

LAUNCH GOLF CENTRE

HANLAN ROAD

Ontario PARSONS IBI GROUP

SCALE
10m 0 20m
Horizontal
1m 0 2m
Vertical

LEGEND

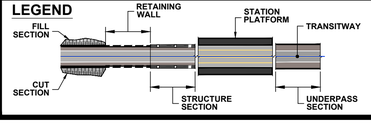

HYDRO TOWER TOLERANCE PERIMETER
HYDRO CORRIDOR
UTILITY CORRIDOR
RAILWAY CORRIDOR
WATER COURSE

PROPERTY LINE
ENVIRONMENTAL COMPENSATION SITE
EXCHANGE LAND
ENHANCED SWALES

407 TRANSITWAY
WEST OF HURONTARIO STREET TO EAST OF HWY 400
G.W.P. 14-20001, CA 2014-E-0013
STA 22+400.00 TO STA 23+200.00

DRAWING SET
PROTECTED SITE

PLATE
P-11

DATE
12/06/2017

DRAWING NAME: J:\YORK\02896 01-MTO 407 TRANSITWAY HURONTARIO-HWY 400 TTS\5 General\03 - Drawings\7 - Property\PROTECTED SITE PLATES 407 TWS_PROTECTED_SITE_PLATE_11.dwg
CREATED: RM3
MODIFIED: Dec 07, 2017 - 12:20pm